



---

Village of Ada, Ohio  
Water Meter Replacement

---

**ADDENDUM 2**

---

August 30, 2024

Planholders on the Village of Ada, Water Meter Replacement are hereby notified of the following amendments to the Contract Documents. This Addendum is hereby made a part of the Contract Documents.

**SPECIFICATIONS**

Replace the following specifications with the attached:

C-410 – Bid Form for Construction Contracts

C-800 – Supplementary Conditions

Exhibit 4 Meter Address Listing

01010 – Definition of Contract Items

01043 – Coordination and Control of the Work

15215 – Water Meters

Add the following specifications with the attached:

C-800 – Supplementary Conditions

Exhibit 5 Meter Location Key

Exhibit 6 Typical Meter Installation Standards

Planholders should update the Table of Contents to reflect the above sections.

*An updated Table of Contents will be included in the Issued for Construction Project Manual.*

**RECEIPT OF THIS ADDENDUM MUST BE ACKNOWLEDGED ON PAGE B-1 OF THE BID.**

This page was intentionally left blank.

**BID FORM**

Village of Ada, Ohio

Water Meter Replacement

Contract 21

**ARTICLE 1 – BID RECIPIENT**

1.01 This Bid is submitted to:

Village of Ada, Ohio 115 W Buckeye Ave, Ada, OH 45810

1.02 The undersigned Bidder proposes and agrees, if this Bid is accepted, to enter into an Agreement with Owner in the form included in the Bidding Documents to perform all Work as specified or indicated in the Bidding Documents for the prices and within the times indicated in this Bid and in accordance with the other terms and conditions of the Bidding Documents.

**ARTICLE 2 – BIDDER’S ACKNOWLEDGEMENTS**

2.01 Bidder accepts all of the terms and conditions of the Instructions to Bidders, including without limitation those dealing with the disposition of Bid security. This Bid will remain subject to acceptance for 60 days after the Bid opening, or for such longer period of time that Bidder may agree to in writing upon request of Owner.

**ARTICLE 3 – BIDDER’S REPRESENTATIONS**

3.01 In submitting this Bid, Bidder represents that:

A. Bidder has examined and carefully studied the Bidding Documents, and any data and reference items identified in the Bidding Documents, and hereby acknowledges receipt of the following Addenda:

<u>Addendum No.</u>	<u>Addendum, Date</u>
_____	_____
_____	_____
_____	_____
_____	_____

B. Bidder has visited the Site, conducted a thorough, alert visual examination of the Site and adjacent areas, and become familiar with and satisfied itself as to the general, local, and Site conditions that may affect cost, progress, and performance of the Work.

C. Bidder is familiar with and has satisfied itself as to all Laws and Regulations that may affect cost, progress, and performance of the Work.

D. Bidder has considered the information known to Bidder itself; information commonly known to contractors doing business in the locality of the Site; information and observations obtained from visits to the Site; the Bidding Documents; and any Site-related reports and

This page was intentionally left blank.

drawings identified in the Bidding Documents, with respect to the effect of such information, observations, and documents on (1) the cost, progress, and performance of the Work; (2) the means, methods, techniques, sequences, and procedures of construction to be employed by Bidder; and (3) Bidder's safety precautions and programs.

- E. Bidder agrees, based on the information and observations referred to in the preceding paragraph, that no further examinations, investigations, explorations, tests, studies, or data are necessary for the determination of this Bid for performance of the Work at the price bid and within the times required, and in accordance with the other terms and conditions of the Bidding Documents.
- F. Bidder is aware of the general nature of work to be performed by Owner and others at the Site that relates to the Work as indicated in the Bidding Documents.
- G. Bidder has given Engineer written notice of all conflicts, errors, ambiguities, or discrepancies that Bidder has discovered in the Bidding Documents and confirms that the written resolution thereof by Engineer is acceptable to Bidder.
- H. The Bidding Documents are generally sufficient to indicate and convey understanding of all terms and conditions for the performance and furnishing of the Work.
- I. The submission of this Bid constitutes an incontrovertible representation by Bidder that Bidder has complied with every requirement of this Article, and that without exception the Bid and all prices in the Bid are premised upon performing and furnishing the Work required by the Bidding Documents.

#### ARTICLE 4 – BIDDER'S CERTIFICATION

4.01 Bidder certifies that:

- A. This Bid is genuine and not made in the interest of or on behalf of any undisclosed individual or entity and is not submitted in conformity with any collusive agreement or rules of any group, association, organization, or corporation;
- B. Bidder has not directly or indirectly induced or solicited any other Bidder to submit a false or sham Bid;
- C. Bidder has not solicited or induced any individual or entity to refrain from bidding; and
- D. Bidder has not engaged in corrupt, fraudulent, collusive, or coercive practices in competing for the Contract. For the purposes of this Paragraph 4.01.D:
  - 1. "corrupt practice" means the offering, giving, receiving, or soliciting of any thing of value likely to influence the action of a public official in the bidding process;
  - 2. "fraudulent practice" means an intentional misrepresentation of facts made (a) to influence the bidding process to the detriment of Owner, (b) to establish bid prices at artificial non-competitive levels, or (c) to deprive Owner of the benefits of free and open competition;
  - 3. "collusive practice" means a scheme or arrangement between two or more Bidders, with or without the knowledge of Owner, a purpose of which is to establish bid prices at artificial, non-competitive levels; and

This page was intentionally left blank.

4. “coercive practice” means harming or threatening to harm, directly or indirectly, persons or their property to influence their participation in the bidding process or affect the execution of the Contract.

**ARTICLE 5 – BASIS OF BID**

- 5.01 Bidder will complete the Work in accordance with the Contract Documents for the price(s) included on C-410-4 and C-410-5. Bidder shall fill in all blanks on the Bid Form.
  - A. The name or make of any piece of equipment or material of construction specified in the Contract Documents and identified on the following Base Bid Products and Equipment Manufacturer List shall be utilized in determining the base bid price.
  - B. Where two or more Equipment or Product Manufacturers are named, or the words “Or Equal” are listed in the Contract Documents and not included in the Base Bid List, Bidders may utilize any of the named or follow the “Or Equal” process outlined in the Contract Documents.
  - C. The Bidder shall identify their selected Equipment or Product Manufacturer on the Base Bid List as follows:

<b>Base Bid Equipment or Product List</b>	
<b>Specification Section</b>	<b>Product or Equipment Manufacturers</b> Select One by Circling
15215	Badger Meter, Master Meter, Neptune, Sensus
15215, 2.06	Radio Frequency, Cellular

- D. The Owner will have the right to select the Equipment or Product Manufacturer in the Base Bid List if Bidder fails to make a selection where required.
- 5.02 Bidder shall provide pricing for the Mandatory Alternates below.
  - A. Where required, Bidder shall make a selection for the “Add” or “Deduct” by circling one, indicating that the price is to be Added to the Base Bid or Deducted from the Base Bid. If the Bidder fails to make a selection the default will be a Deduction.
  - B. A Mandatory Alternate is required for each Equipment or Product Manufacturer listed.

This page was intentionally left blank.





This page was intentionally left blank.

**UNIT PRICE BID**

Bidder acknowledges that (1) each Bid Unit Price includes an amount considered by Bidder to be adequate to cover Contractor’s overhead and profit for each separately identified item, and (2) estimated quantities are not guaranteed, and are solely for the purpose of comparison of Bids, and final payment for all unit price Bid items will be based on actual quantities, determined as provided in the Contract Documents. Owner reserves the right to award the Bid based on a total of all base Bid items or the total of all base bid items with Alternative Bid items and consideration of annual subscription fees.

Item No.	Description	Estimated Quantity	Unit	Unit Cost in Numbers		Unit Price in Words	Total Estimated Cost of Item	
1	Mobilization/Demobilization	1	LS					
2a	5/8-inch Water Meter (Meter Pit)	1720	EA					
2b	5/8-inch Water Meter (Inside Residence)	54	EA					
2c	3/4-inch Water Meter (Meter Pit)	5	EA					
2d	1-inch Water Meter (Meter Pit)	22	EA					
2e	1-inch Water Meter (Inside Residence)	12	EA					
2f	1-1/2-inch Water Meter (Meter Pit)	9	EA					
2g	1-1/2-inch Water Meter (Inside Residence)	3	EA					
2h	2-inch Water Meter (Meter Pit)	11	EA					
2i	2-inch Water Meter (Inside Residence)	26	EA					

This page was intentionally left blank.

Item No.	Description	Estimated Quantity	Unit	Unit Cost in Numbers		Unit Price in Words	Total Estimated Cost of Item	
2j	3-inch Water Meter (Inside Residence)	9	EA					
2k	4-inch Water Meter (Inside Residence)	10	EA					
3a	AMI Infrastructure	1	LS					
3b	Software Integration and Programming	1	LS					
4	Annual Subscription Fees*	1	LS					
5	Allowances	1	LS	\$50,000	00	Fifty Thousand Dollars and zero cents	\$50,000	00
Total Estimated Construction Costs, Bid Items 1 thru 5:								
Alternative Bid Items – Ultrasonic Meters for Bid Items 2a, 2b, 2c, 2d, 2e								
Alt-2a	5/8-inch Water Meter (Meter Pit)	1720	EA					
Alt-2b	5/8-inch Water Meter (Inside Residence)	54	EA					
Alt-2c	3/4-inch Water Meter (Meter Pit)	5	EA					
Alt-2d	1-inch Water Meter (Meter Pit)	22	EA					
Alt-2e	1-inch Water Meter (Inside Residence)	34	EA					

This page was intentionally left blank.

Item No.	Description	Estimated Quantity	Unit	Unit Cost in Numbers		Unit Price in Words	Total Estimated Cost of Item	
Alt -2f	1-1/2-inch Water Meter (Meter Pit)	9						
Alt-2e	1-1/2-inch Water Meter (Inside Residence)	3	EA					
Total Estimated Construction Costs with Alternative Bid Items. Substitute Bid Items 2a thru 2e with Alternative Bid Items Alt-2a thru Alt-2e and provide Total Estimated Construction Costs								

**Addendum 2, August 30, 2024**

**\*Five years of annual subscription fees will be included in the total bid costs. Owner to pay those fees on annual basis separate from the Contract price.**

This page was intentionally left blank.



**ARTICLE 6 – TIME OF COMPLETION**

- 6.01 Bidder agrees that the Work will be substantially complete on or before October 31, 2025, and will be completed and ready for final payment in accordance with Paragraph 15.06 of the General Conditions on or before November 30, 2025.
- 6.02 Bidder accepts the provisions of the Agreement as to liquidated damages.

**ARTICLE 7 – ATTACHMENTS TO THIS BID**

- 7.01 The following documents are submitted with and made a condition of this Bid:
  - A. Required Bid security;
  - B. Evidence of authority to do business in the state of the Project; and

**ARTICLE 8 – DEFINED TERMS**

- 8.01 The terms used in this Bid with initial capital letters have the meanings stated in the Instructions to Bidders, the General Conditions, and the Supplementary Conditions.

**ARTICLE 9 – BID SUBMITTAL**

BIDDER: *[Indicate correct name of bidding entity]*

---

By: \_\_\_\_\_  
*[Signature]*

\_\_\_\_\_  
*[Printed name]*  
*(If Bidder is a corporation, a limited liability company, a partnership, or a joint venture, attach evidence of authority to sign.)*

Attest: \_\_\_\_\_  
*[Signature]*

\_\_\_\_\_  
*[Printed name]*

Title: \_\_\_\_\_

Submittal Date: \_\_\_\_\_

Address for giving notices:  
\_\_\_\_\_  
\_\_\_\_\_

This page was intentionally left blank.

---

---

---

Telephone Number: \_\_\_\_\_

Fax Number: \_\_\_\_\_

Contact Name and e-mail address: \_\_\_\_\_  
\_\_\_\_\_

Bidder's License No.: \_\_\_\_\_  
*(where applicable)*

This page was intentionally left blank.

PERSONAL PROPERTY TAX AFFIDAVIT

STATE OF OHIO )  
 )ss.  
COUNTY OF \_\_\_\_\_)

\_\_\_\_\_, being first duly sworn, deposes and says as follows: answering whichever is applicable by placing an "X" before items 1 or 2.

- 1.           ( ) We are not charged with any delinquent personal property taxes on the general tax list of personal property in \_\_\_\_\_ County, Ohio.
- 2.           ( ) We are charged with delinquent personal property taxes on the general tax list of \_\_\_\_\_ County, Ohio including unpaid penalties and interest in the amount of \$\_\_\_\_\_.

\_\_\_\_\_  
Bidder

By: \_\_\_\_\_

Title: \_\_\_\_\_

Sworn and subscribed before me this \_\_\_\_\_ day of \_\_\_\_\_ 20\_\_\_\_\_.

\_\_\_\_\_  
Notary Public in and for

\_\_\_\_\_ State

My Commission Expires:

\_\_\_\_\_ 20\_\_\_\_\_

This page was intentionally left blank.

**EXHIBIT 4**  
**METER ADDRESS**

This page was intentionally left blank.



## Addendum 2, 8/29/2024

Meter Number	Serial Number	Remote ID	Meter Type	Meter Size	Radio Type	Radio Id	Read Group	Service Address	Location	Last Read Date	Last Meter Reading	Installed Date
11608452	11608452	11608452	M	5/8			101	101 1/2 N MAIN St ADA OH 45810	In The Beagle's water meter room (2)	08/11/2024	26.000000	01/31/2023
11608489	11608489		M	5/8			101	331 W NORTH Ave # B ADA OH 45810	C-69 Y-3' from H T only meter	08/11/2024	61.000000	04/20/2023
12159946	12159946		M	5/8			101	107 1/2 N MAIN Ada OH 45810	INSIDE 105 N MAIN CLOSET #5	08/11/2024	1771.000000	05/08/1973
1ST14160	1ST14160	63394700	B	5/8	B		101	331 W NORTH Ave # C ADA OH 45810	C-69 Y-2' from H T N meter	08/11/2024	367.000000	04/01/2009
1ST51418	1ST51418	61129120	B	5/8	B		101	119 W MONTFORD AVE Ada OH 45810	C-43 Y-7' T	08/11/2024	1133.000000	03/20/2007
1ST51422	1ST51422	61129124	B	5/8	B		101	349 W MONTFORD Ada OH 45810	C-43 Y-8' T	08/11/2024	241.000000	03/20/2007
1ST68661	1ST68661	63282647	B	5/8	B		101	126 W NORTH Ave # 101 ADA OH 45810	C-72 Y-3' from H T South meter	08/11/2024	115.000000	01/07/2000
1ST92677	1ST92677	54056253	B	5/8	B		101	409 W HIGHLAND AVE Ada OH 45810	C-19 Y-6' T 5' East of drive	08/11/2024	1004.000000	01/03/2007
1ST95734	1ST95734	58445902	B	5/8	B		101	411 TURNER 4 Ada OH 45810	H-north wall of porch T-back building	08/11/2024	239.000000	04/25/2006
20038811	20038811		M	5/8			101	211 1/2 W BUCKEYE Ave ADA OH 45810	C-3 TL-8' T East met er	08/11/2024	122.000000	09/14/2020
23077024	23077024		M	5/8			101	105 1/2 N MAIN Ada OH 45810	IN REGAL CLOSET TOP METER #4	08/11/2024	1370.000000	10/01/1977
23716308	23716308		M	1 1/2			101	115 W BUCKEYE Ave Ada OH 45810	BASEMENT OF CITY BLDG.	08/11/2024	1073.000000	12/01/1978
3HC8	3HC8	3HC8	M	1			101	435 GRAND AVE Ada OH 45810	LOCKER ROOM-LEFT METER	08/11/2024	3970.000000	08/29/1991
49986188	49986188		M	1			101	434 GRAND AVE Ada OH 45810	C-47 Y-15' M	08/11/2024	770.000000	06/08/2018
50080261	50080261		M	5/8			101	547 W BUCKEYE AVE Ada OH 45810	C-44 Y-15' T 3' West of drive	08/11/2024	181.000000	09/25/2019
50080267	50080267		M	5/8			101	403 W MONTFORD AVE Ada OH 45810	C-43 Y-8' T	08/11/2024	199.000000	08/19/2020
50080271	50080271		M	5/8			101	126 W NORTH Ave # 122 ADA OH 45810	C-68 Y-3' from H T North meter	08/11/2024	108.000000	09/25/2019
50255459	50255459		M	5/8			101	411 TURNER 6 Ada OH 45810	C-69 H-west wall T-back building	08/11/2024	234.000000	01/10/2020
50255476	50255476		M	5/8			101	534 GRAND Ave ADA OH 45810	C-46 Y-11' T South meter	08/11/2024	296.000000	02/04/2019
50255482	50255482		M	5/8			101	314 WEST St ADA OH 45810	C-41 Y-8' T 4' NE of stop sign	08/11/2024	237.000000	03/20/2019
50255485	50255485		M	5/8			101	337 TURNER Ada OH 45810	C-2 TL-7' T	08/11/2024	78.000000	12/26/2018
50255488	50255488		M	5/8			101	544 1/2 W BUCKEYE Ave ADA OH 45810	C-45 Y-12' T with 544 East meter	08/11/2024	70.000000	04/26/2019
50255493	50255493		M	5/8			101	126 W NORTH Ave # 102 ADA OH 45810	C-72 Y-3' on T on lid	08/11/2024	279.000000	05/22/2019
50605742	50605742		M	5/8			101	126 W NORTH Ave # 103 ADA OH 45810	C-45 Y-3' from H T o nly meter	08/11/2024	124.000000	04/22/2020
50605744	50605744		M	5/8			101	415 WEST St ADA OH 45810	C-50 Y 14'	08/11/2024	424.000000	01/23/2020
55968649	55968649		M	5/8			101	126 W NORTH AVE 71 Ada OH 45810	C-46 Y-1' from H T N meter	08/11/2024	158.000000	06/17/2011
55968650	55968650		M	5/8			101	126 W NORTH Ave # 72 ADA OH 45810	C-71 Y-1' from H T	08/11/2024	425.000000	01/05/2000
55968651	55968651		M	5/8			101	126 W NORTH AVE 73 Ada OH 45810	C-71 Y-1' from H T only meter	08/11/2024	0.000000	06/17/2011
55968652	55968652		M	5/8			101	126 W NORTH Ave # 111 ADA OH 45810	C-72 Y-3' from H T S meter	08/11/2024	351.000000	04/20/2011
55968656	55968656		M	5/8			101	126 W NORTH Ave # 93 ADA OH 45810	C-71 Y-1' from H T S meter	08/11/2024	401.000000	02/26/2013
55968664	55968664		M	5/8			101	126 W NORTH Ave # 81 ADA OH 45810	C-72 Y-3' from H T South meter	08/11/2024	683.000000	06/23/2008
55968665	55968665		M	5/8			101	126 W NORTH Ave # 82 ADA OH 45810	C-45 Y-3' from H T only meter	08/11/2024	808.000000	01/06/2000
55968666	55968666		M	5/8			101	126 W NORTH Ave # 83 ADA OH 45810	C-72 Y-3' from H T N meter north meter north pit	08/11/2024	661.000000	01/06/2000
55968667	55968667		M	5/8			101	126 W NORTH AVE 61 Ada OH 45810	C-72 Y-3' from H T North meter	08/11/2024	701.000000	01/07/2000
55968668	55968668		M	5/8			101	126 W NORTH Ave # 63 ADA OH 45810	C-46 Y-3' from H T North meter S pit	08/11/2024	260.000000	02/26/2013
55968669	55968669		M	5/8			101	126 W NORTH Ave # 62 ADA OH 45810	C-72 Y-3' from H T South meter	08/11/2024	580.000000	01/07/2000
59480383	59480383		M	1 1/2			101	105 N MAIN St ADA OH 45810	IN REGAL CLOSET BOTTOM METER on floor	08/11/2024	2192.000000	09/03/2002
61057475	61057475		M	5/8			101	115 N GILBERT St ADA OH 45810	C-26 TL-7' T on Buckeye, E meter	08/11/2024	1028.000000	06/22/2004
61515961	61515961		M	5/8			101	209 W BUCKEYE Ave ADA OH 45810	C-5 TL-7' West meter	08/12/2024	1372.000000	06/22/2004
62022218	62022218		M	5/8			101	333 TURNER AVE Ada OH 45810	C-64 H-East side T	08/11/2024	684.000000	06/09/2008
64433419	64433419		M	5/8			101	417 W HIGHLAND AVE Ada OH 45810	C-43 Y-8' T	08/11/2024	632.000000	03/01/2005
65203763	65203763		M	5/8			101	315 TURNER AVE Ada OH 45810	C-6 TL-7' T	08/11/2024	1259.000000	10/18/2005
66240377	66240377		M	5/8			101	611 CONLEY AVE Ada OH 45810	C-43 Y-7' T 6' from storm drain	08/11/2024	1080.000000	05/09/2006
66240383	66240383		M	5/8			101	203 GRAND AVE Ada OH 45810	C-12 TL-13' T, 1Ft off sidewalk	08/11/2024	371.000000	05/08/2006
66240385	66240385		M	5/8			101	538 W BUCKEYE AVE Ada OH 45810	C-23 Y-3' T on Grand	08/11/2024	902.000000	05/08/2006
66240386	66240386		M	5/8			101	543 W BUCKEYE Ave ADA OH 45810	C-48 Y-16' T	08/11/2024	398.000000	05/10/2006
66240388	66240388		M	5/8			101	501 CONLEY AVE Ada OH 45810	C-45 Y-12' T	08/11/2024	1402.000000	05/09/2006
66240389	66240389		M	5/8			101	607 CONLEY AVE Ada OH 45810	C-46 Y-8' T 8' East of drive	08/11/2024	617.000000	05/10/2006
66240390	66240390		M	5/8			101	505 CONLEY AVE Ada OH 45810	C-47 Y-15' T	08/11/2024	732.000000	05/08/2006
66240391	66240391		M	5/8			101	509 CONLEY AVE Ada OH 45810	C-47 Y-12' T 6' East of drive	08/11/2024	2191.000000	05/08/2006
66240392	66240392		M	5/8			101	403 W HIGHLAND Ave ADA OH 45810	C-43 Y-3' T	08/11/2024	1704.000000	01/03/2007
66240393	66240393		M	5/8			101	603 CONLEY Ave ADA OH 45810	C-42 Y-8' T	08/11/2024	748.000000	05/09/2006
66240395	66240395		M	5/8			101	314 N GILBERT ST Ada OH 45810	C-2 TL-4' T	08/11/2024	707.000000	03/26/2007
66240398	66240398		M	5/8			101	333 W MONTFORD AVE Ada OH 45810	C-3 TL-4' T	08/11/2024	616.000000	05/20/2010
66240399	66240399		M	5/8			101	321 N GILBERT ST Ada OH 45810	C-4 TL-6' T	08/11/2024	154.000000	03/26/2007
66240400	66240400		M	5/8			101	411 W BUCKEYE Ave ADA OH 45810	C-9 TL-14' T	08/19/2024	445.000000	05/05/2006
66240401	66240401		M	5/8			101	403 W BUCKEYE AVE Ada OH 45810	C-9 TL-7' T 5' from pole	08/11/2024	578.000000	05/05/2006
66240403	66240403		M	5/8			101	355 W BUCKEYE AVE Ada OH 45810	C-4 TL-12' T	08/11/2024	867.000000	05/05/2006
66240405	66240405		M	5/8			101	351 W BUCKEYE Ave ADA OH 45810	C-4 TL-10' T	08/11/2024	2105.000000	05/05/2006
66240406	66240406		M	5/8			101	425 W BUCKEYE Ave ADA OH 45810	C-6 TL-14' T in line with front door	08/11/2024	1163.000000	05/05/2006
66240407	66240407		M	5/8			101	415 W BUCKEYE Ave ADA OH 45810	C-7 TL-13' T 7' east of drive	08/11/2024	462.000000	03/24/2010
66240408	66240408		M	5/8			101	527 W BUCKEYE AVE Ada OH 45810	C-43 Y-16' T 10' E of walk	08/11/2024	290.000000	05/05/2006
66240411	66240411		M	5/8			101	417 W BUCKEYE Ave ADA OH 45810	C-7 TL-13' T	08/11/2024	597.000000	05/05/2006
66240412	66240412		M	5/8			101	227 W BUCKEYE AVE Ada OH 45810	C-10 TL-7' East meter with 329 W Buckeye	08/11/2024	33.000000	04/27/2006
66240413	66240413		M	5/8			101	217 W BUCKEYE Ave ADA OH 45810	C-45 Y-1' south of 217 walk T	08/11/2024	1273.000000	04/27/2006
66240414	66240414		M	5/8			101	345 W BUCKEYE Ave ADA OH 45810	C-2 TL-9' T	08/11/2024	747.000000	04/27/2006
66240415	66240415		M	5/8			101	335 W BUCKEYE Ave ADA OH 45810	C-4 TL-9' T	08/11/2024	1236.000000	04/27/2006
66240416	66240416		M	5/8			101	339 W BUCKEYE Ave ADA OH 45810	C-3 TL-14' T	08/11/2024	808.000000	04/27/2006

66240430	66240430		M	5/8		101	513 CONLEY AVE Ada OH 45810	C-44 Y-12' T	08/11/2024	998.000000	08/07/2006
66240432	66240432		M	5/8		101	205 TURNER Ada OH 45810	C-6 TL-7' T	08/11/2024	857.000000	10/18/2006
66240440	66240440		M	5/8		101	319 W HIGHLAND Ave ADA OH 45810	C-2 TL-4' T	08/11/2024	501.000000	05/20/2010
66240441	66240441		M	5/8		101	301 W HIGHLAND AVE Ada OH 45810	C-8 TL-4' T 6' off Heistand walk	08/11/2024	1245.000000	01/04/2007
66240461	66240461		M	5/8		101	223 GRAND AVE Ada OH 45810	C-42 Y-2' T	08/11/2024	996.000000	04/27/2006
66240463	66240463		M	5/8		101	215 W BUCKEYE Ave ADA OH 45810	C-44 Y-3' from H - T 2' east of walk	08/11/2024	899.000000	04/27/2006
66240464	66240464		M	5/8		101	211 W BUCKEYE Ave ADA OH 45810	C-3 TL-10' T West meter	08/11/2024	656.000000	04/27/2006
66741792	66741792		M	5/8		101	533 N GILBERT ST ADA OH 45810	C-62 H-44' T south side house by cellar	08/11/2024	883.000000	01/09/2008
67451412	67451412		M	5/8		101	337 W HIGHLAND Ave ADA OH 45810	C-6 TL-4' T	08/11/2024	430.000000	05/20/2010
67451414	67451414		M	5/8		101	219 W NORTH Ave ADA OH 45810	C-47 Y-12' T	08/11/2024	650.000000	03/19/2007
67451419	67451419		M	5/8		101	215 W HIGHLAND Ave ADA OH 45810	C-7 TL-5' T	08/11/2024	814.000000	03/20/2007
67451420	67451420		M	5/8		101	127 W MONTFORD AVE Ada OH 45810	C-44 Y-7' T	08/11/2024	434.000000	03/20/2007
67451421	67451421		M	5/8		101	345 W MONTFORD AVE Ada OH 45810	C-44 Y-10' T	08/11/2024	430.000000	03/20/2007
67451423	67451423		M	5/8		101	226 N GILBERT ST Ada OH 45810	C-14 Y-7' T on Highland	08/11/2024	331.000000	03/20/2007
67451424	67451424		M	5/8		101	413 W MONTFORD Ada OH 45810	C-47 Y-8' T	08/11/2024	964.000000	03/26/2007
67451425	67451425		M	5/8		101	217 W MONTFORD AVE Ada OH 45810	C-46 Y-9' T	08/11/2024	844.000000	03/26/2007
67451426	67451426		M	5/8		101	411 W MONTFORD AVE Ada OH 45810	C-43 Y-8' T 2' W of drive	08/11/2024	395.000000	03/26/2007
67451427	67451427		M	5/8		101	321 HEISTAND ST Ada OH 45810	C-8 Y-4' T right side of drive	08/11/2024	298.000000	03/26/2007
67451428	67451428		M	5/8		101	215 W MONTFORD AVE Ada OH 45810	C-48 Y-9' T	08/11/2024	947.000000	03/26/2007
67451429	67451429		M	5/8		101	217 1/2 W MONTFORD Ada OH 45810	C-46 Y-9' T	08/11/2024	589.000000	03/26/2007
67451430	67451430		M	5/8		101	426 GRAND Ave ADA OH 45810	C-42 Y-15' T	08/11/2024	716.000000	03/27/2007
67451431	67451431		M	5/8		101	402 GRAND AVE Ada OH 45810	C-7 TL-7' T	08/11/2024	1346.000000	04/04/2007
67451432	67451432		M	5/8		101	425 W MONTFORD Ada OH 45810	C-46 Y-8' T	08/11/2024	281.000000	04/22/2009
67451433	67451433		M	5/8		101	429 W MONTFORD AVE Ada OH 45810	C-45 Y-7' T	08/11/2024	2504.000000	04/04/2007
67451434	67451434		M	5/8		101	337 W MONTFORD Ada OH 45810	C-48 Y-8' T 1 ft. south of walk	08/11/2024	1037.000000	03/26/2007
67451435	67451435		M	5/8		101	422 GRAND Ave ADA OH 45810	C-46 Y-17' T	08/11/2024	617.000000	03/27/2007
67451436	67451436		M	5/8		101	428 GRAND Ave ADA OH 45810	C-46 Y-15' T South meter	08/11/2024	347.000000	04/04/2007
67451438	67451438		M	5/8		101	430 GRAND Ave ADA OH 45810	C-46 Y-15' T North meter	08/11/2024	527.000000	04/04/2007
67451439	67451439		M	5/8		101	419 TURNER Ada OH 45810	C-24 Y-15' T on Grand South meter	08/11/2024	603.000000	04/04/2007
67451440	67451440		M	5/8		101	421 TURNER Ada OH 45810	C-24 Y-15' T on Grand North meter	08/11/2024	497.000000	04/04/2007
67451446	67451446		M	5/8		101	522 W BUCKEYE Ave ADA OH 45810	C-8 TL-13' T parking area	08/11/2024	1152.000000	06/25/2007
67838568	67838568		M	5/8		101	543 N GILBERT St ADA OH 45810	C-7 TL-5' T	08/11/2024	659.000000	04/10/2008
67838570	67838570		M	5/8		101	521 N GILBERT ST Ada OH 45810	C-2 TL-7' T	08/11/2024	669.000000	04/10/2008
67838571	67838571		M	5/8		101	517 N GILBERT ST Ada OH 45810	C-3 TL-6' T	08/11/2024	645.000000	04/10/2008
67838573	67838573		M	5/8		101	513 N GILBERT ST Ada OH 45810	C-4 TL-6' T	08/11/2024	1505.000000	01/09/2008
68301011	68301011		M	5/8		101	203 TURNER 1 Ada OH 45810	C-63 H T	08/11/2024	406.000000	06/03/2008
68301013	68301013		M	5/8		101	203 TURNER 2 Ada OH 45810	C-63 H T	08/11/2024	270.000000	06/03/2008
68301014	68301014		M	5/8		101	201 TURNER 2 Ada OH 45810	C-63 H T	08/11/2024	145.000000	06/03/2008
68301015	68301015		M	5/8		101	201 TURNER 1 Ada OH 45810	C-63 H T	08/11/2024	335.000000	06/03/2008
68301021	68301021		M	5/8		101	411 TURNER 3 Ada OH 45810	H-north wall of porch T-back building	08/11/2024	411.000000	05/20/2008
68761381	68761381		M	5/8		101	509 N GILBERT FRONT Ada OH 45810	C-3 TL-2' T south	08/11/2024	962.000000	01/09/2008
68761382	68761382		M	5/8		101	509 N GILBERT REAR Ada OH 45810	C-3 TL-2' T north	08/11/2024	419.000000	01/09/2008
68761387	68761387		M	5/8		101	549 N GILBERT St ADA OH 45810	C-4 TL-5' T	08/11/2024	708.000000	04/10/2008
68761396	68761396		M	5/8		101	327 W NORTH AVE Ada OH 45810	C-45 Y-12' T	08/11/2024	903.000000	04/21/2008
68761398	68761398		M	5/8		101	319 W NORTH Ave ADA OH 45810	C-41 Y-13' T	08/11/2024	414.000000	04/20/2008
68761402	68761402		M	5/8		101	223 W NORTH Ave ADA OH 45810	C-49 Y-13' T	08/11/2024	701.000000	04/20/2008
68761407	68761407		M	5/8		101	329 W NORTH AVE Ada OH 45810	C-46 Y-11' T	08/11/2024	221.000000	04/21/2008
68761418	68761418		M	5/8		101	419 W NORTH Ave ADA OH 45810	C-24 Y-8' T on Grand North meter	08/11/2024	285.000000	04/22/2008
68761421	68761421		M	5/8		101	501 W NORTH Ave ADA OH 45810	C-13 TL-4' T on Grand	08/11/2024	551.000000	04/22/2008
68761422	68761422		M	5/8		101	417 W NORTH AVE Ada OH 45810	C-24 Y-8' T on Grand South meter	08/11/2024	369.000000	04/22/2008
68761425	68761425		M	5/8		101	405 TURNER AVE Ada OH 45810	C-5 TL-6' T	08/11/2024	1279.000000	05/06/2008
68761428	68761428		M	5/8		101	401 TURNER AVE Ada OH 45810	C-4 TL-8' T	08/11/2024	48.000000	05/06/2008
68761429	68761429		M	5/8		101	411 TURNER 2 Ada OH 45810	C-8 TL-4' T West meter	08/11/2024	267.000000	05/06/2008
68761431	68761431		M	5/8		101	411 TURNER 1 Ada OH 45810	C-8 TL-4' T East meter	08/11/2024	275.000000	05/06/2008
68761433	68761433		M	5/8		101	415 TURNER AVE Ada OH 45810	C-6 TL-7' T	08/11/2024	991.000000	05/06/2008
68761436	68761436		M	5/8		101	327 TURNER AVE Ada OH 45810	C-7 TL-7' T 1' East of drive	08/11/2024	1400.000000	05/08/2008
68761437	68761437		M	5/8		101	329 TURNER AVE Ada OH 45810	C-5 TL-7' T	08/11/2024	399.000000	05/07/2008
68761442	68761442		M	5/8		101	311 TURNER Ada OH 45810	C-5 TL-8' T	08/11/2024	564.000000	05/08/2008
68761449	68761449		M	5/8		101	207 TURNER AVE Ada OH 45810	C-9 TL-8' T	08/11/2024	653.000000	05/07/2008
68761452	68761452		M	5/8		101	505 LANSING LN Ada OH 45810	C-44 Y-12' T 6' SW of flag pole	08/11/2024	1203.000000	05/20/2008
68761453	68761453		M	5/8		101	506 GRAND Ave ADA OH 45810	C-6 TL-6' T	08/11/2024	1377.000000	05/21/2008
68761454	68761454		M	5/8		101	536 GRAND Ave ADA OH 45810	C-45 Y-8' T	08/11/2024	531.000000	05/21/2008
68761456	68761456		M	5/8		101	524 GRAND Ave ADA OH 45810	C-6 TL-3' T	08/11/2024	942.000000	05/21/2008
68761457	68761457		M	5/8		101	504 GRAND Ave ADA OH 45810	C-49 Y-17' T	08/11/2024	911.000000	05/21/2008
68761458	68761458		M	5/8		101	532 GRAND Ave ADA OH 45810	C-45 Y-12' T	08/11/2024	1582.000000	05/21/2008
68761459	68761459		M	5/8		101	419 WEST St ADA OH 45810	C-44 Y-8' T	08/11/2024	327.000000	05/21/2008
68761462	68761462		M	5/8		101	531 N GILBERT St ADA OH 45810	C-1 TL-6' T	08/11/2024	534.000000	06/15/2011
68761463	68761463		M	5/8		101	414 WEST ST Ada OH 45810	C-3 TL-5' T	08/11/2024	864.000000	05/28/2008
68761469	68761469		M	5/8		101	420 WEST ST ADA OH 45810	C-7 TL-5' T	08/11/2024	271.000000	05/20/2010
69714157	69714157		M	5/8		101	221 W BUCKEYE Ave ADA OH 45810	C-2 TL-9' T	08/11/2024	316.000000	03/23/2009
69714158	69714158		M	5/8		101	335 W NORTH Ave # A ADA OH 45810	C-24 Y-8' T H east meter	08/11/2024	632.000000	02/25/2009

69714159	69714159		M	5/8			101	331 W NORTH AVE A Ada OH 45810	C-69 Y-2' from H T S meter	08/11/2024	693.000000	04/01/2009
69714161	69714161		M	5/8			101	333 W NORTH Ave # A ADA OH 45810	C-69 Y-2' from H T West meter	08/11/2024	462.000000	04/01/2009
69714165	69714165		M	5/8			101	545 W BUCKEYE Ave ADA OH 45810	C-48 Y-13' T 2' West of drive	08/11/2024	505.000000	04/03/2009
69714167	69714167		M	5/8			101	335 W NORTH Ave # C ADA OH 45810	C-24 Y-8' from H T west meter	08/11/2024	411.000000	04/16/2009
69714170	69714170		M	5/8			101	333 W NORTH Ave # B ADA OH 45810	C-69 Y-2' from H T under dryer vent	08/11/2024	323.000000	04/01/2009
70342302	70342302	63728578	B	5/8	B		101	401 W NORTH Ave ADA OH 45810	C-42 Y-1' T 3' from driveway	08/11/2024	466.000000	10/27/2016
70496092	70496092	65220567	B	5/8	B		101	126 W NORTH Ave # 113 ADA OH 45810	C-68 Y-3' from H T only meter	08/11/2024	481.000000	04/22/2009
70496094	70496094	65220569	B	5/8	B		101	337 W NORTH Ave # C ADA OH 45810	C-14 Y-7' T H (E pit only meter)	08/11/2024	574.000000	04/22/2009
70496109	70496109	65220584	B	5/8	B		101	339 W NORTH Ave # B ADA OH 45810	C-63 Y-9' H T under dryer vent N meter	08/11/2024	390.000000	04/16/2009
70496110	70496110	65220585	B	5/8	B		101	339 W NORTH Ave # C ADA OH 45810	C-63 Y-9' T H under dryer vent	08/11/2024	641.000000	04/16/2009
70496111	70496111	65220586	B	5/8	B		101	335 W NORTH Ave # B ADA OH 45810	C-24 Y-8' from H T only meter	08/11/2024	515.000000	04/16/2009
70496112	70496112	65220587	B	5/8	B		101	339 W NORTH Ave # A ADA OH 45810	C-63 Y-9' T H under dryer vent S meter	08/11/2024	477.000000	04/16/2009
70496113	70496113	65220588	B	5/8	B		101	337 W NORTH Ave # A ADA OH 45810	C-14 Y-7' T H west meter	08/11/2024	406.000000	04/16/2009
70496114	70496114	65220589	B	5/8	B		101	337 W NORTH AVE B Ada OH 45810	C-14 Y-7' T H east meter	08/11/2024	1494.000000	04/16/2009
70845228	70845228	65749824	B	5/8	B	14607798	101	115 N MAIN ST Ada OH 45810	C-56 Y-5' T in alley on W Buckeye in S pit	08/11/2024	453.000000	09/03/2009
71501623	71501623	68839245	B	5/8	B	17869396	101	103 1/2 N MAIN Ada OH 45810	IN BEAGLE BEHIND W/IN COOLER EAST METER	08/12/2024	465.000000	10/25/2012
71501625	71501625	68839247	B	5/8	B	17869437	101	101 N MAIN St ADA OH 45810	IN BEAGLE BEHIND W/IN COOLER WEST METER ( #1)	08/11/2024	221.000000	10/25/2012
71867402	71867402	69206683	B	5/8	B		101	126 W NORTH Ave # 121 ADA OH 45810	C-72 Y-3' from H T only meter	08/11/2024	156.000000	09/22/2015
71913335	71913335	69264685	B	5/8	B	14607993	101	117 1/2 N MAIN B Ada OH 45810	C-56 Y-5' T in alley E of Municipal in s pit	08/11/2024	559.000000	02/08/2012
71913336	71913336	69264686	B	5/8	B	14607383	101	105 W BUCKEYE AVE Ada OH 45810	C-26 Y-5' T E of Municipal Bldg. alley in N pit	08/11/2024	343.000000	02/08/2012
73776881	73776881	71117094	B	5/8	B		101	530 GRAND Ave ADA OH 45810	C-47 Y-9' T	08/11/2024	217.000000	04/09/2013
76280574	76280574	76280574	B	5/8	B		101	544 W BUCKEYE Ave ADA OH 45810	C-45 Y-12' T West meter	08/11/2024	561.000000	04/14/2014
76280579	76280579	76280579	B	5/8	B		101	407 W NORTH Ave ADA OH 45810	C-48 Y-14' T	08/11/2024	153.000000	01/16/2014
76693448	76693448	76693448	B	5/8	B		101	554 W BUCKEYE AVE Ada OH 45810	C-50 Y-17' T by catch basin	08/11/2024	365.000000	09/26/2014
76693451	76693451	76693451	B	5/8	B	14607146	101	117 1/2 N MAIN A Ada OH 45810	C-56 Y-5' T alley E of Municipal Bldg. in N pit	08/11/2024	0.000000	08/08/2014
76693488	76693488	76693488	B	5/8	B		101	225 N GILBERT ST ADA OH 45810	C-25 TL-4' T on Highland	08/11/2024	502.000000	08/19/2015
76693506	76693506	76693506	B	5/8	B		101	211 W HIGHLAND AVE Ada OH 45810	C-6 TL-6' T	08/11/2024	525.000000	08/19/2015
76693534	76693534	76693534	B	5/8	B		101	126 W NORTH Ave # 123 ADA OH 45810	C-63 Y-3' from H T South meter	08/11/2024	250.000000	07/22/2016
77176472	77176472	77176472	B	5/8	B		101	422 1/2 TURNER Ada OH 45810	C-64 Y-11' T South meter	08/11/2024	622.000000	06/26/2014
77176480	77176480	77176480	B	5/8	B		101	422 TURNER Ada OH 45810	C-64 Y-11' T North meter, (On Grand)	08/11/2024	280.000000	06/26/2014
77620475	77620475	77620475	B	5/8	B		101	109 N MAIN APT B Ada OH 45810	TOP WEST APT SOUTH TOUCH PAD	08/11/2024	146.000000	02/16/2017
77620480	77620480	77620480	B	5/8	B		101	109 N MAIN APT A Ada OH 45810	BOTTOM DOWNSTAIR NORTH TOUCH PAD	08/11/2024	9.000000	02/16/2017
77620484	77620484	77620484	B	5/8	B		101	109 N MAIN APT A Ada OH 45810	MIDDLE EAST APT MIDDLE TOUCH PAD	08/11/2024	173.000000	02/16/2017
77620489	77620489	77620489	B	5/8	B		101	323 N GILBERT ST Ada OH 45810	C-25 Y-4' T	08/11/2024	460.000000	09/23/2016
82008754	82008754	82008754	B	5/8	B		101	126 W NORTH AVE 92 Ada OH 45810	C-49 Y-1' from H T N meter	08/11/2024	107.000000	07/07/2017
82008789	82008789	82008789	B	5/8	B		101	126 W NORTH Ave # 112 ADA OH 45810	C-63 Y-3' from H T North meter	08/11/2024	64.000000	05/18/2018
82008798	82008798	82008798	B	5/8	B		101	405 W BUCKEYE Ave ADA OH 45810	C-5 TL-14' T	08/11/2024	409.000000	03/20/2017
82008801	82008801	82008801	B	5/8	B		101	505 N GILBERT ST Ada OH 45810	C-45 TL-6' T	08/11/2024	332.000000	03/21/2017
83686611	83686611		M	5/8			101	411 TURNER 5 Ada OH 45810	C-69 H-west wall T-on back building	08/11/2024	91.000000	01/17/2018
83686640	83686640	89622528	B	5/8	B		101	501 W BUCKEYE AVE Ada OH 45810	C-20 TL-13' T 2' E of drive	08/11/2024	133.000000	11/16/2018
84622662	84622662	89992519	B	5/8	B		101	547 N GILBERT ST Ada OH 45810	C-5 TL-5' T	08/11/2024	370.000000	07/23/2018
87434976	87434976	91214678	B	5/8	B		101	409 W BUCKEYE AVE Ada OH 45810	C-2 TL-13' T	08/11/2024	77.000000	12/01/2021
8HC8	8HC8	8HC8	M	4			101	435 GRAND AVE Ada OH 45810	LOCKER ROOM- RIGHT METER (HIGHFLOW)	08/11/2024	13064.000000	08/29/1991
94387213	94387213		M	5/8			101	113 N MAIN A Ada OH 45810	3RD METER FROM LEFT ON WALL	08/11/2024	3055.000000	11/01/1993
94387214	94387214		M	5/8			101	111 N MAIN ST A Ada OH 45810	4TH METER FROM LEFT ON WALL	08/11/2024	906.000000	11/01/1993
94387215	94387215		M	5/8			101	111 N MAIN ST B Ada OH 45810	5TH METER FROM LEFT ON WALL	08/11/2024	1286.000000	11/01/1995
94387216	94387216		M	5/8			101	113 N MAIN ST Ada OH 45810	LEFT METER 1ST ON WALL	08/11/2024	0.000000	11/16/2001
94387217	94387217		M	5/8			101	111 N MAIN Ada OH 45810	2ND METER FROM LEFT ON WALL	08/11/2024	616.000000	11/16/2001
95382710	95382710	94065220	M	5/8			101	126 W NORTH Ave # 91 ADA OH 45810	C-71 Y-1' from H T only meter	08/11/2024	28.000000	11/27/2023
95382714	95382714	94065224	M	5/8			101	506 1/2 GRAND Ave ADA OH 45810	C-5 6' from road, S 6' from pole	08/11/2024	1377.000000	12/21/2023
95382715	95382715		M	5/8			101	403 GRAND AVE Ada OH 45810	C-42 Y-14' T 3' South of drive	08/11/2024	31.000000	06/06/2023
95382719	95382719		M	5/8			101	219 W HIGHLAND AVE Ada OH 45810	C-5 TL-6' T	08/11/2024	50.000000	10/25/2023
95382721	95382721		M	5/8			101	329 W BUCKEYE Ave ADA OH 45810	C-1 TL-7' T West meter; with 227	08/11/2024	91.000000	10/19/2023
95382731	95382731		M	5/8			101	421 W BUCKEYE AVE Ada OH 45810	C-8 TL-14' T	08/11/2024	21.000000	10/18/2023

This page was intentionally left blank.

Addendum 2, 8/29/2024

Meter Number	Serial Number	Remote ID	Meter Type	Meter Size	Radio Type	Radio Id	Read Group	Service Address	Location	Last Read Date	Last Meter Reading	Installed Date
11608458	11608458		M	5/8			102	216 W HIGHLAND Ave Ada OH 45810		08/11/2024	19.000000	07/29/2022
11608484	11608484		M	5/8			102	722 AUTUMN DR Ada OH 45810	C-56 Y-45' from H T	08/11/2024	96.000000	06/03/2022
11608488	11608488	11608488	B	5/8			102	434 N GILBERT ST Ada OH 45810	C-14 Y-12' T on Turner	08/11/2024	40.000000	04/20/2023
11608561	11608561	11608561	B	5/8			102	541 N MAIN ST Ada OH 45810	C-7 TL-5' T	08/11/2024	110.000000	07/01/2022
1HC4	1HC4	1HC4	M	2			102	531 N MAIN ST Ada OH 45810	INSIDE	08/11/2024	2332.000000	04/17/2018
1ST22223	1ST22223	33389588	B	5/8			102	620 AUTUMN 2-E Ada OH 45810	C-62 H T W pit S meter	08/11/2024	950.000000	05/26/2005
1ST33397	1ST33397	57271646	B	5/8			102	202 W MONTFORD B Ada OH 45810	C-45 Y-12' T E meter	08/11/2024	225.000000	05/09/2005
1ST40446	1ST40446	59044739	B	5/8	B		102	320 W BUCKEYE AVE Ada OH 45810	C-6 TL-3' T	08/11/2024	1421.000000	06/01/2006
1ST68634	1ST68634	12214230	B	5/8	B		102	126 W NORTH Ave # 12 ADA OH 45810	C-63 H T S pit only meter	08/11/2024	441.000000	01/03/2000
1ST68635	1ST68635	63282649	B	5/8	B		102	126 W NORTH Ave # 13 ADA OH 45810	C-68 Y-3' from H T N pit S meter	08/11/2024	23.000000	03/23/2015
1ST68636	1ST68636	12264195	B	5/8	B		102	126 W NORTH AVE 11 Ada OH 45810	C-45 H T N pit N meter	08/11/2024	585.000000	01/03/2000
1ST68638	1ST68638	63282639		5/8	B		102	126 W NORTH Ave # 21 ADA OH 45810	C-64 Y-3' from H T S pit E meter	08/11/2024	100.000000	09/19/2000
1ST68640	1ST68640	63282646	B	5/8	B		102	126 W NORTH Ave # 42 ADA OH 45810	C-67 Y-3' from H T West pit West meter	08/11/2024	273.000000	08/28/2014
1ST74843	1ST74843	10574117	B	5/8	B		102	501 N GILBERT St ADA OH 45810	C-15 TL-8' T on Turner	08/11/2024	1285.000000	02/21/2006
1ST83730	1ST83730	63182649	B	5/8	B		102	131 KINGSWOOD Dr ADA OH 45810	C-65 H T 3' from NE corner	08/11/2024	1203.000000	02/24/2009
1ST83732	1ST83732	63313251	B	5/8	B		102	417 N GILBERT ST Ada OH 45810	C-7 TL-4' T	08/11/2024	1618.000000	09/19/2008
1ST83740	1ST83740	63182659	B	5/8	B		102	735 N MAIN 3 Ada OH 45810	C-73 H T ARB	08/11/2024	712.000000	06/22/2009
1ST83741	1ST83741	63182660	B	5/8	B		102	735 N MAIN 6 Ada OH 45810	C-73 H T ON WALL	08/11/2024	538.000000	06/21/2009
1ST83743	1ST83743	63182662	B	5/8	B		102	735 N MAIN 5 Ada OH 45810	C-73 H T #5 T FROM THE LEFT	08/11/2024	506.000000	06/22/2009
1ST83744	1ST83744	63182663	B	5/8	B		102	735 N MAIN 1 Ada OH 45810	C-73 H T West wall	08/11/2024	515.000000	06/22/2009
1ST83745	1ST83745	63182664	B	5/8	B		102	330 W HIGHLAND AVE Ada OH 45810	C-68 H T	08/11/2024	542.000000	04/16/2009
1ST92669	1ST92669	54056245	B	5/8	B		102	406 W BUCKEYE Ave Ada OH 45810	C-63 H-2' from H T	08/11/2024	844.000000	03/21/2006
1ST95729	1ST95729	58445897	B	5/8	B		102	735 N MAIN 2 Ada OH 45810	C-73 H T on West wall	08/11/2024	480.000000	07/21/2006
1ST95733	1ST95733	58445901	B	5/8	B		102	735 N MAIN 4 Ada OH 45810	C-73 H T ARB	08/11/2024	594.000000	07/21/2006
20688662	20688662		M	5/8			102	502 N GILBERT St ADA OH 45810	C-24 TL-8' T on Turn er	08/11/2024	133.000000	10/19/2020
20688670	20688670		M	5/8			102	621 N MAIN Ada OH 45810	C-48 Y-15' T NE corn er of house	08/11/2024	242.000000	06/08/2021
22312632	22312632		M	5/8			102	231 N MAIN ST Ada OH 45810	INSIDE BACKROOM	08/11/2024	843.000000	09/17/1976
22843921	22843921		M	2			102	215 N MAIN ST Ada OH 45810	FURNACE ROOM DROP LAST # OFF ARB READING	08/11/2024	314.000000	12/30/1999
49971355	49971355		M	1			102	231 N MAIN ST Ada OH 45810	INSIDE BACKROOM 231 N MAIN	08/11/2024	570.000000	12/28/2018
50080266	50080266		M	5/8			102	512 CONLEY AVE Ada OH 45810	C-45 Y-8' T	08/11/2024	221.000000	09/10/2020
50191250	50191250		M	5/8			102	425 N MAIN Ada OH 45810	C-43 Y-12' T 6' N of drive	08/11/2024	306.000000	06/18/2019
50255465	50255465		M	5/8			102	426 W MONTFORD Ada OH 45810	C-45 Y-10' T	08/11/2024	294.000000	09/25/2019
50255477	50255477		M	5/8			102	213 N GILBERT St ADA OH 45810	C-5 TL-4' T	08/11/2024	289.000000	12/24/2018
50255478	50255478		M	5/8			102	350 W HIGHLAND AVE Ada OH 45810	C-3 TL-6' T in drive	08/11/2024	479.000000	12/24/2018
50255481	50255481		M	5/8			102	316 W HIGHLAND Ave # 2 ADA OH 45810	C-7 TL-5' T S meter in line with walk	08/11/2024	173.000000	03/01/2019
50255490	50255490		M	5/8			102	124 W HIGHLAND Ave ADA OH 45810	C-5 TL-5' T	08/11/2024	237.000000	04/02/2019
50255492	50255492		M	5/8			102	316 W HIGHLAND Ave # 1 ADA OH 45810	C-7 TL-5' T N meter in line with walk	08/11/2024	172.000000	03/01/2019
50605737	50605737		M	5/8			102	126 W NORTH Ave # 22 ADA OH 45810	C-69 H T N pit only meter	08/11/2024	88.000000	05/21/2020
50605741	50605741		M	5/8			102	606 CONLEY AVE Ada OH 45810	C-44 Y-7' T	08/11/2024	153.000000	12/30/2019
55968641	55968641		M	5/8			102	126 W NORTH AVE 43 Ada OH 45810	C-62 Y-3' from H T W pit E meter	08/11/2024	399.000000	09/22/2010
55968642	55968642		M	5/8			102	126 W NORTH Ave # 44 ADA OH 45810	C-71 Y-3' from H T W pit W meter	08/11/2024	257.000000	07/08/2014
55968643	55968643		M	5/8			102	126 W NORTH Ave # 31 ADA OH 45810	C-63 Y-3' from H T N pit S meter	08/11/2024	173.000000	09/25/2013
55968644	55968644		M	5/8			102	126 W NORTH Ave # 32 ADA OH 45810	C-62 H T N pit N meter	08/11/2024	799.000000	01/04/2000
55968645	55968645		M	5/8			102	126 W NORTH Ave # 33 ADA OH 45810	C-67 H T	08/11/2024	690.000000	01/04/2000
56125571	56125571		M	1			102	126 W NORTH AVE 41 Ada OH 45810	C-45 H T E pit W meter	08/11/2024	1253.000000	02/09/2000
58500526	58500526		M	5/8			102	220 KINGSWOOD DR Ada OH 45810	C-44 H T 3' from stairs	08/11/2024	1864.000000	01/29/2003
58500532	58500532		M	5/8			102	620 AUTUMN DR 1-C Ada OH 45810	C-69 H T E pit	08/11/2024	676.000000	06/02/2003
58500533	58500533		M	5/8			102	620 AUTUMN DR 1-A Ada OH 45810	C-69 H T W pit W meter	08/11/2024	621.000000	06/02/2003
58862004	58862004		M	1			102	227 N MAIN ST Ada OH 45810	C-72 H T	08/11/2024	3909.000000	10/23/2003
61057476	61057476		M	5/8			102	421 N MAIN REAR Ada OH 45810	C-6 TL-4' T 9' S of drive only meter	08/11/2024	999.000000	06/19/2014
62022220	62022220		M	5/8			102	620 AUTUMN DR 2-D Ada OH 45810	C-66 H T E pit only meter	08/11/2024	666.000000	05/26/2005
62022224	62022224		M	5/8			102	620 AUTUMN 2-F Ada OH 45810	C-62 H T W pit N meter	08/11/2024	902.000000	05/26/2005
62022236	62022236		M	5/8			102	222 W HIGHLAND Ave ADA OH 45810	C-67 H T	08/11/2024	1244.000000	11/05/2003
62811446	62811446		M	5/8			102	420 W HIGHLAND Ave # A ADA OH 45810	C-63 Y-3' from H T S pit	08/11/2024	787.000000	05/21/2004
62811450	62811450		M	5/8			102	300 GRAND AVE Ada OH 45810	C-45 Y-12' T	08/11/2024	613.000000	05/21/2004
62811456	62811456		M	5/8			102	513 N MAIN ST Ada OH 45810	C-7 TL-2' T	08/11/2024	762.000000	04/21/2005
62811458	62811458		M	5/8			102	420 W HIGHLAND Ave # B ADA OH 45810	C-63 Y-3' from H T N pit	08/11/2024	901.000000	05/21/2004
62811459	62811459		M	5/8			102	414 W HIGHLAND Ave # A ADA OH 45810	C-66 Y-3' from H T S pit	08/11/2024	725.000000	05/21/2004
62811460	62811460		M	5/8			102	414 W HIGHLAND Ave # C ADA OH 45810	C-68 Y-3' from H T N meter	08/11/2024	748.000000	05/21/2004
62811461	62811461		M	5/8			102	420 W HIGHLAND Ave # C ADA OH 45810	C-63 Y-3' from H (N pit, N meter)	08/11/2024	602.000000	05/21/2004
62811462	62811462		M	5/8			102	414 W HIGHLAND Ave # B ADA OH 45810	C-68 Y-3' from H T S meter	08/11/2024	699.000000	05/21/2004
64433382	64433382		M	5/8			102	416 W MONTFORD Ada OH 45810	C-3 TL-4' T	08/11/2024	1000.000000	05/10/2005
64433383	64433383		M	5/8			102	340 W MONTFORD Ada OH 45810	C-48 Y-1' T	08/11/2024	937.000000	05/09/2005
64433384	64433384		M	5/8			102	405 HEISTAND St ADA OH 45810	C-13 Y-11' T on Montford	08/11/2024	642.000000	05/09/2005
64433385	64433385		M	5/8			102	336 W MONTFORD Ada OH 45810	C-48 Y-11' T	08/11/2024	374.000000	05/09/2005
64433386	64433386		M	5/8			102	350 W MONTFORD Ada OH 45810	C-7 TL-5' T	08/15/2024	295.000000	05/20/2010
64433387	64433387		M	5/8			102	346 W MONTFORD AVE Ada OH 45810	C-3 TL-6' T	08/11/2024	529.000000	05/09/2005
64433388	64433388		M	5/8			102	421 N GILBERT ST Ada OH 45810	C-4 TL-5' T	08/11/2024	1735.000000	05/09/2005

64433389	64433389		M	5/8			102	411 N GILBERT ST Ada OH 45810	C-3 TL-3' T	08/11/2024	495.000000	06/20/2011
64433390	64433390		M	5/8			102	413 N GILBERT ST Ada OH 45810	C-6 TL-3' T	08/11/2024	1709.000000	05/09/2005
64433391	64433391		M	5/8			102	202 W MONTFORD AVE A Ada OH 45810	C-44 Y-11' T middle meter	08/11/2024	267.000000	05/09/2005
64433392	64433392		M	5/8			102	405 N GILBERT ST Ada OH 45810	C-62 Y-12' T W meter on Montford	08/11/2024	218.000000	05/09/2005
64433393	64433393		M	5/8			102	425 N GILBERT St ADA OH 45810	C-7 TL-4' T	08/11/2024	1075.000000	05/06/2005
64433394	64433394		M	5/8			102	413 HEISTAND St ADA OH 45810	C-43 Y-10' T	08/11/2024	1088.000000	05/09/2005
64433395	64433395		M	5/8			102	421 1/2 N GILBERT ST Ada OH 45810	C-56 Y-6' T 6' W of shed in concrete	08/11/2024	474.000000	05/09/2005
64433396	64433396		M	5/8			102	216 W MONTFORD Ada OH 45810	C-7 TL-1' T 1' W of drive	08/11/2024	848.000000	06/20/2022
64433398	64433398		M	5/8			102	208 W MONTFORD AVE Ada OH 45810	C-8 TL-4' T	08/11/2024	879.000000	05/09/2005
64433399	64433399		M	5/8			102	210 W MONTFORD Ada OH 45810	C-4 TL-5' T	08/11/2024	495.000000	05/09/2005
64433404	64433404		M	5/8			102	400 W MONTFORD Ada OH 45810	C-9 TL-5' T	08/11/2024	1155.000000	05/10/2005
64433405	64433405		M	5/8			102	408 W MONTFORD AVE Ada OH 45810	C-5 TL-4' T	08/11/2024	965.000000	05/10/2005
64433406	64433406		M	5/8			102	432 N GILBERT St ADA OH 45810	C-44 Y-12' T	08/11/2024	435.000000	05/06/2005
64433407	64433407		M	5/8			102	431 N GILBERT St ADA OH 45810	C-2 TL-3' T S meter	08/11/2024	797.000000	05/06/2005
64433408	64433408		M	5/8			102	431 1/2 N GILBERT St ADA OH 45810	C-2 TL-3' T N meter	08/11/2024	682.000000	05/06/2005
64433409	64433409		M	5/8			102	430 N GILBERT St ADA OH 45810	C-44 Y-12' T	08/11/2024	889.000000	05/06/2005
64433410	64433410		M	5/8			102	428 N GILBERT ST Ada OH 45810	C-45 Y-12' T	08/11/2024	395.000000	05/06/2005
64433411	64433411		M	5/8			102	426 N GILBERT ST Ada OH 45810	C-3 TL-4' T	08/11/2024	2031.000000	05/06/2005
64433413	64433413		M	5/8			102	202 W HIGHLAND Ave ADA OH 45810	C-7 TL-4' T	08/11/2024	1435.000000	05/05/2005
64433415	64433415		M	5/8			102	122 W MONTFORD Ada OH 45810	C-43 Y-8' T	08/11/2024	820.000000	05/05/2005
64433416	64433416		M	5/8			102	210 W HIGHLAND Ave ADA OH 45810	C-5 TL-5' T	08/11/2024	1307.000000	05/05/2005
64433422	64433422		M	5/8			102	410 1/2 W HIGHLAND REAR Ada OH 45810	C-49 Y-9' T 410 driveway W meter	08/11/2024	909.000000	04/19/2005
64433423	64433423		M	5/8			102	410 W HIGHLAND Ave ADA OH 45810	C-47 Y-9' T in driveway E meter	08/11/2024	465.000000	04/19/2005
64433424	64433424		M	5/8			102	414 N GILBERT ST Ada OH 45810	C-2 TL-4' T	08/11/2024	602.000000	05/05/2005
64433425	64433425		M	5/8			102	422 1/2 N GILBERT St ADA OH 45810	C-24 TL-4' T on Gilbert N meter	08/11/2024	96.000000	05/06/2005
64433426	64433426		M	5/8			102	412 N GILBERT St ADA OH 45810	C-5 TL-4' T	08/11/2024	312.000000	05/05/2005
64433427	64433427		M	5/8			102	126 W MONTFORD AVE Ada OH 45810	C-47 Y-8' T	08/11/2024	1171.000000	05/05/2005
64433428	64433428		M	5/8			102	422 N GILBERT St ADA OH 45810	C-7 TL-4' T S meter	08/11/2024	502.000000	05/06/2005
64433429	64433429		M	5/8			102	418 N GILBERT St ADA OH 45810	C-6 TL-4' T	08/11/2024	722.000000	05/06/2005
64433433	64433433		M	5/8			102	218 W HIGHLAND Ave ADA OH 45810	C-5 TL-3' T	08/11/2024	561.000000	05/05/2005
64433434	64433434		M	5/8			102	338 W HIGHLAND Ave ADA OH 45810	C-7 TL-1' T	08/11/2024	546.000000	05/05/2005
65015314	65015314		B	4	B	17518003	102	725 W NORTH AVE Ada OH 45810	BOILER RM TOUCH W WALL INSIDE GEN. FENCE	08/11/2024	21640.000000	04/15/2008
65203761	65203761		M	5/8			102	506 W NORTH Ave ADA OH 45810	C-42 Y-10' T	08/11/2024	2001.000000	10/06/2005
65203762	65203762		M	5/8			102	336 TURNER AVE Ada OH 45810	C-6 TL-6' T	08/11/2024	1137.000000	10/18/2005
65203765	65203765		M	5/8			102	217 N GILBERT St ADA OH 45810	C-8 TL-5' T	08/11/2024	1293.000000	05/29/2006
65203766	65203766		M	5/8			102	212 1/2 W BUCKEYE Ave ADA OH 45810	C-6 TL-9' T West touch	08/11/2024	194.000000	05/24/2006
65203767	65203767		M	5/8			102	422 W BUCKEYE AVE Ada OH 45810	C-5 TL-11' T	08/11/2024	1272.000000	05/24/2006
65203768	65203768		M	5/8			102	208 TURNER AVE Ada OH 45810	C-6 TL-7' T	08/11/2024	804.000000	10/18/2005
65203769	65203769		M	5/8			102	208 W BUCKEYE Ave # A ADA OH 45810	C-1 TL-1' T East meter	08/11/2024	456.000000	05/15/2006
65203770	65203770		M	5/8			102	208 W BUCKEYE Ave # B ADA OH 45810	C-1 TL-7' T West meter	08/11/2024	348.000000	05/15/2006
66240370	66240370		M	5/8			102	222 N GILBERT ST Ada OH 45810	C-4 TL-5' T 4 N' of walk	08/11/2024	24.000000	05/10/2006
66240371	66240371		M	5/8			102	124 W BUCKEYE Ave ADA OH 45810	C-44 Y-14' T 15' W of stairs	08/11/2024	483.000000	05/10/2006
66240372	66240372		M	5/8			102	210 N GILBERT St ADA OH 45810	C-5 TL-3' T	08/11/2024	644.000000	04/21/2010
66240373	66240373		M	5/8			102	216 N GILBERT ST Ada OH 45810	C-5 TL-5' T	08/11/2024	642.000000	05/10/2006
66240374	66240374		M	5/8			102	224 N GILBERT St ADA OH 45810	C-4 TL-5' T 4' N of walk	08/11/2024	7.000000	05/10/2006
66240375	66240375		M	5/8			102	208 N GILBERT St ADA OH 45810	C-5 TL-2' T	08/11/2024	1233.000000	05/10/2006
66240376	66240376		M	5/8			102	122 W BUCKEYE Ave ADA OH 45810	C-46 Y-14' T 5' E of walk E touch	08/11/2024	470.000000	05/10/2006
66240378	66240378		M	5/8			102	118 1/2 W BUCKEYE Ave ADA OH 45810	C-43 Y-21' T 1' from porch to W (E meter)	08/12/2024	304.000000	05/10/2006
66240379	66240379		M	5/8			102	322 W BUCKEYE Ave ADA OH 45810	C-5 TL-9' T	08/11/2024	1100.000000	05/10/2006
66240380	66240380		M	5/8			102	120 W BUCKEYE Ave ADA OH 45810	C-46 Y-14' T W touch	08/11/2024	561.000000	05/10/2006
66240381	66240381		M	5/8			102	118 W BUCKEYE Ave ADA OH 45810	C-43 Y-21' T 1' from porch to W	08/11/2024	831.000000	05/10/2006
66240421	66240421		M	5/8			102	610 CONLEY AVE Ada OH 45810	C-48 Y-7' T 4' SE of hydrant	08/11/2024	947.000000	06/06/2006
66240422	66240422		M	5/8			102	602 CONLEY Ave ADA OH 45810	C-44 Y-8' T	08/11/2024	645.000000	06/06/2006
66240426	66240426		M	5/8			102	218 W BUCKEYE Ave ADA OH 45810	C-7 TL-8' T	08/11/2024	525.000000	06/01/2006
66240427	66240427		M	5/8			102	202 W BUCKEYE Ave ADA OH 45810	C-4 TL-8' T E side of drive	08/11/2024	1391.000000	06/01/2006
66240428	66240428		M	5/8			102	212 W BUCKEYE Ave ADA OH 45810	C-7 TL-8' T East touch	08/11/2024	1159.000000	06/01/2006
66240429	66240429		M	5/8			102	214 W BUCKEYE Ave ADA OH 45810	C-7 TL-6' T	08/11/2024	1215.000000	06/01/2006
66240443	66240443		M	5/8			102	354 W BUCKEYE Ave ADA OH 45810	C-6 TL-11' T	08/11/2024	785.000000	06/01/2006
66240445	66240445		M	5/8			102	330 W BUCKEYE Ave ADA OH 45810	C-4 TL-3' T	08/11/2024	543.000000	03/27/2008
66240454	66240454		M	5/8			102	500 CONLEY Ave ADA OH 45810	C-45 Y-13' T	08/11/2024	1198.000000	06/01/2006
66240456	66240456		M	5/8			102	508 CONLEY AVE Ada OH 45810	C-46 Y-12' T	08/11/2024	746.000000	06/01/2006
66240457	66240457		M	5/8			102	504 CONLEY Ave ADA OH 45810	C-44 Y-12' T	08/11/2024	970.000000	06/06/2006
66240459	66240459		M	5/8			102	423 W HIGHLAND AVE Ada OH 45810	C-22 Y-15' T on Grand	08/11/2024	450.000000	06/01/2006
66240466	66240466		M	5/8			102	414 W BUCKEYE Ave # B ADA OH 45810	C-5 TL-11' T middle pit	08/11/2024	553.000000	06/01/2006
67451437	67451437		M	5/8			102	512 N GILBERT St ADA OH 45810	C-6 TL-6' T	08/11/2024	674.000000	05/01/2007
67451444	67451444		M	5/8			102	742 AUTUMN DR Ada OH 45810	C-39 Y-10' E of walk T S touch	08/11/2024	446.000000	05/15/2007
67451445	67451445		M	5/8			102	740 AUTUMN DR Ada OH 45810	C-39 Y-10' E of walk T N touch	08/11/2024	220.000000	05/15/2007
68301022	68301022		M	5/8			102	126 W NORTH Ave # 23 ADA OH 45810	C-69 H T S pit W meter	08/11/2024	304.000000	05/01/2008
68761383	68761383		M	5/8			102	510 McINTOSH TER Ada OH 45810	C-44 Y-8' T	08/11/2024	2547.000000	01/09/2008
68761384	68761384		M	5/8			102	530 MERRIE MONTE Ln ADA OH 45810	C-22 Y-9' T on McIntosh	08/11/2024	1103.000000	01/09/2008
68761385	68761385		B	5/8	B	15372021	102	504 McINTOSH TER Ada OH 45810	C-25 Y-1' T	08/11/2024	449.000000	07/28/2016

68761386	68761386		M	5/8		102	506 McINTOSH TER Ada OH 45810	C-45 Y-6' T	08/11/2024	1351.000000	01/09/2008
68761388	68761388		M	5/8		102	540 N GILBERT ST Ada OH 45810	C-5 TL-6' T	08/11/2024	1006.000000	04/10/2008
68761390	68761390		M	5/8		102	550 N GILBERT ST Ada OH 45810	C-5 TL-5' T	08/11/2024	808.000000	04/10/2008
68761391	68761391		M	5/8		102	546 N GILBERT ST Ada OH 45810	C-4 TL-6' T	08/11/2024	347.000000	04/10/2008
68761392	68761392		M	5/8		102	516 N GILBERT ST Ada OH 45810	C-4 TL-6' T	08/11/2024	290.000000	04/10/2008
68761394	68761394		M	5/8		102	510 N GILBERT ST Ada OH 45810	C-5 TL-4' T	08/11/2024	1292.000000	04/10/2008
68761395	68761395		M	5/8		102	324 W NORTH AVE Ada OH 45810	C-44 Y-15' T E meter	08/11/2024	619.000000	04/21/2008
68761397	68761397		M	5/8		102	320 W NORTH AVE Ada OH 45810	C-44 Y-15' T W meter	08/11/2024	918.000000	04/21/2008
68761399	68761399		M	5/8		102	310 W NORTH AVE Ada OH 45810	C-6 TL-9' T	08/11/2024	638.000000	04/20/2008
68761400	68761400		M	5/8		102	204 W NORTH Ave ADA OH 45810	C-43 Y-14' T	08/11/2024	891.000000	04/20/2008
68761401	68761401		M	5/8		102	128 W NORTH Ave ADA OH 45810	C-48 Y-11' T 6' W of stop sign	08/11/2024	543.000000	04/20/2008
68761404	68761404		M	5/8		102	212 W NORTH AVE Ada OH 45810	C-5 TL-9' T	08/11/2024	283.000000	04/20/2008
68761405	68761405		M	5/8		102	414 W NORTH Ave ADA OH 45810	C-46 Y-12' T 14' W of pole	08/11/2024	1073.000000	04/22/2008
68761406	68761406		M	5/8		102	408 W NORTH Ave ADA OH 45810	C-42 Y-12' T East meter	08/11/2024	668.000000	04/24/2008
68761409	68761409		M	5/8		102	410 W NORTH AVE Ada OH 45810	C-44 Y-12' T West meter	08/11/2024	326.000000	04/22/2008
68761410	68761410		M	5/8		102	404 W NORTH AVE Ada OH 45810	C-43 Y-14' T	08/11/2024	853.000000	04/21/2008
68761412	68761412		M	5/8		102	208 W NORTH Ave ADA OH 45810	C-20 TL-6' T 4' E of pole	08/11/2024	358.000000	05/06/2008
68761413	68761413		M	5/8		102	507 W NORTH AVE Ada OH 45810	C-46 Y-5' T	08/11/2024	1303.000000	05/06/2008
68761415	68761415		M	5/8		102	403 W NORTH AVE Ada OH 45810	C-11 Y-1' T alley/drive on Turner	08/11/2024	637.000000	05/01/2008
68761417	68761417		M	5/8		102	420 W NORTH AVE Ada OH 45810	C-48 Y-15' T 8' E of drive	08/11/2024	1769.000000	04/22/2008
68761420	68761420		M	5/8		102	601 W NORTH Ave ADA OH 45810	C-44 Y-14' T	08/11/2024	1851.000000	04/22/2008
68761423	68761423		M	5/8		102	509 W NORTH AVE Ada OH 45810	C-45 Y-3' T	08/11/2024	1115.000000	05/06/2008
68761424	68761424		M	5/8		102	609 W NORTH AVE Ada OH 45810	C-43 Y-9' T	08/11/2024	944.000000	05/06/2008
68761426	68761426		M	5/8		102	350 TURNER AVE Ada OH 45810	C-5 TL-7' T	08/11/2024	2016.000000	05/06/2008
68761427	68761427		M	5/8		102	2613 ST RT 81 REAR Ada OH 45810	C-50 Y-10' T W meter	08/11/2024	286.000000	05/07/2008
68761430	68761430		M	5/8		102	404 TURNER AVE Ada OH 45810	C-6 TL-6' T E meter	08/11/2024	1257.000000	05/06/2008
68761432	68761432		M	5/8		102	408 TURNER AVE Ada OH 45810	C-5 TL-5' T	08/11/2024	790.000000	05/06/2008
68761434	68761434		M	5/8		102	414 TURNER AVE Ada OH 45810	C-5 TL-8' T	08/11/2024	1053.000000	05/06/2008
68761435	68761435		M	5/8		102	330 TURNER AVE Ada OH 45810	C-5 TL-9' T	08/11/2024	750.000000	05/07/2008
68761438	68761438		M	5/8		102	2613 ST RT 81 Ada OH 45810	C-43 Y-10' T E meter	08/11/2024	159.000000	05/07/2008
68761439	68761439		M	5/8		102	406 TURNER REAR Ada OH 45810	C-21 Y-1' T alley/drive E meter	08/11/2024	580.000000	05/07/2008
68761441	68761441		M	5/8		102	204 TURNER AVE Ada OH 45810	C-6 TL-7' T	08/11/2024	469.000000	05/07/2008
68761445	68761445		M	5/8		102	206 TURNER Ada OH 45810	C-4 TL-8' T	08/11/2024	646.000000	05/08/2008
68761446	68761446		M	5/8		102	312 TURNER Ada OH 45810	C-6 TL-6' T	08/11/2024	444.000000	05/08/2008
68761447	68761447		M	5/8		102	501 LANSING Ln ADA OH 45810	C-20 TL-11' T on Turner by utility pole	08/11/2024	926.000000	05/07/2008
68761448	68761448		M	5/8		102	116 TURNER Ada OH 45810	C-43 Y-16' T	08/11/2024	202.000000	05/07/2008
68761460	68761460		M	5/8		102	615 FALLEN TIMBERS Blvd # B ADA OH 45810	C-69 Y-3' from H E pit W meter	08/11/2024	718.000000	05/21/2008
68761470	68761470		M	5/8		102	101 W MONTFORD Ada OH 45810	C-13 TL-7' T on Main	08/11/2024	723.000000	05/30/2008
68761482	68761482		M	5/8		102	530 N GILBERT ST Ada OH 45810	TOUCH NORTHSIDE BY AC UNIT; METER INSIDE	08/11/2024	385.000000	05/20/2010
68761483	68761483		M	5/8		102	126 W NORTH Ave # 53 ADA OH 45810	C-45 Y-3' from H T S pit only meter	08/11/2024	304.000000	01/28/2011
68761487	68761487		M	5/8		102	112 W BUCKEYE AVE Ada OH 45810	C-66 Y-17' 3' from H T E side	08/11/2024	399.000000	06/11/2008
68761490	68761490		M	5/8		102	620 AUTUMN DR 1-B Ada OH 45810	C-69 Y-4' from H T W pit E meter	08/11/2024	723.000000	07/21/2008
68761495	68761495		M	5/8		102	615 FALLEN TIMBERS Blvd # C ADA OH 45810	C-69 Y-3' from H T E pit E meter	08/11/2024	673.000000	08/18/2008
68761498	68761498		M	5/8		102	615 FALLEN TIMBERS Blvd # A ADA OH 45810	C-69 Y-3' from H T W pit only meter	08/11/2024	371.000000	08/14/2008
69483739	69483739		M	5/8		102	605 W NORTH Ave ADA OH 45810	Behind bench, 6ft E of door, under window (ID # 63182658)	08/11/2024	987.000000	05/15/2009
69714151	69714151		M	5/8		102	204 KINGSWOOD Dr ADA OH 45810	C-46 Y-4' T 60' E of hydrant	08/11/2024	409.000000	11/07/2008
69714169	69714169		M	5/8		102	338 W BUCKEYE AVE Ada OH 45810	C-6 TL-8' T	08/11/2024	370.000000	04/07/2009
69811223	69811223		M	1 1/2		102	VO AG BUILDING Ada OH 45810	METER IN MECHANICAL ROOM-T WALL BY DOORS	08/11/2024	1102.000000	11/26/2008
6HC4	6HC4	6HC4	M	2	B	102	531 N MAIN ST Ada OH 45810	INSIDE	08/11/2024	8667.000000	04/17/2018
70392290	70392290	65087395	B	5/8	B	102	507 N MAIN ST Ada OH 45810	C-61 H-SW corner T	08/11/2024	261.000000	07/08/2009
70392293	70392293	65087398	B	5/8	B	102	531 N MAIN ST Ada OH 45810	C-46 H by N truck door T	08/11/2024	277.000000	07/01/2009
70392294	70392294	65087399	B	5/8	B	102	535 N MAIN 7 Ada OH 45810	C-70 H T under Electric meters	08/11/2024	708.000000	05/20/2010
70392295	70392295	65087400	B	5/8	B	102	535 N MAIN 6 Ada OH 45810	C-70 H T under Electric meters	08/11/2024	341.000000	07/01/2009
70398196	70398196	65097524	B	5/8	B	102	735 N MAIN 13 Ada OH 45810	C-65 H #5 from left touch 2nd building	08/11/2024	519.000000	06/22/2009
70398197	70398197	65097525	B	5/8	B	102	735 N MAIN ST 8 Ada OH 45810	C-73 H T ARB	08/11/2024	313.000000	06/22/2009
70398198	70398198	65097526	B	5/8	B	102	735 N MAIN 7 Ada OH 45810	C-73 H T (7 from left)	08/11/2024	376.000000	06/22/2009
70398201	70398201	65097529	B	5/8	B	102	735 N MAIN 15 Ada OH 45810	C-47 H-2nd building T ARB	08/11/2024	458.000000	06/23/2009
70398202	70398202	65097530	B	5/8	B	102	735 N MAIN 11 Ada OH 45810	C-47 H-2nd building T	08/11/2024	504.000000	06/22/2009
70398203	70398203	65097531	B	5/8	B	102	735 N MAIN ST 16 Ada OH 45810	C-47 H-2nd building T ARB	08/11/2024	170.000000	06/24/2009
70398204	70398204	65097532	B	5/8	B	102	735 N MAIN 12 Ada OH 45810	C-47 H-2nd building T ARB	08/11/2024	352.000000	06/22/2009
70398205	70398205	65097533	B	5/8	B	102	735 N MAIN 9 Ada OH 45810	C-47 H 2nd building T ARB	08/11/2024	439.000000	06/22/2009
70398206	70398206	65097534	B	5/8	B	102	735 N MAIN 14 Ada OH 45810	C-47 H-2nd building T ARB	08/11/2024	391.000000	06/22/2009
70398207	70398207	65097535	B	5/8	B	102	735 N MAIN 10 Ada OH 45810	C-47 H-2nd building T ARB	08/11/2024	376.000000	06/22/2009
70398208	70398208	65097536	B	5/8	B	102	535 N MAIN 3 Ada OH 45810	C-64 H T porch South wall	08/11/2024	217.000000	06/30/2009
70398209	70398209	65097537	B	5/8	B	102	535 N MAIN 2 Ada OH 45810	C-64 H T porch West wall	08/11/2024	262.000000	06/30/2009
70398210	70398210	65097538	B	5/8	B	102	411 N MAIN ST Ada OH 45810	C-64 H under SE window T	08/11/2024	772.000000	06/29/2009
70398211	70398211	65097539	B	5/8	B	102	535 N MAIN 4 Ada OH 45810	C-64 H T porch wall South side (#2 from Left)	08/11/2024	571.000000	06/30/2009
70398212	70398212	65097540	B	5/8	B	102	535 N MAIN ST 1 Ada OH 45810	C-64 H T porch wall	08/11/2024	298.000000	06/30/2009
70398213	70398213	65097541	B	5/8	B	102	535 N MAIN ST 5 Ada OH 45810	C-64 H T porch wall 5th from East	08/11/2024	206.000000	06/30/2009
70496098	70496098	65220573	B	5/8	B	102	409 N MAIN Ada OH 45810	C-43 Y-28' T North meter	08/11/2024	513.000000	06/24/2009
70496099	70496099	65220574	B	5/8	B	102	415 N MAIN ST Ada OH 45810	C-6 TL-3' T 12' S of drive	08/11/2024	944.000000	06/24/2009

70496101	70496101	65220576	B	5/8	B		102	409 1/2 N MAIN Ada OH 45810	C-43 Y-28' T South meter	08/11/2024	290.000000	06/24/2009
70496103	70496103	65220578	B	5/8	B		102	501 N MAIN Ada OH 45810	C-69 Y-2' T 3' from sewer clean out	08/11/2024	1038.000000	06/29/2009
70496106	70496106	65220581	B	5/8	B		102	511 N MAIN Ada OH 45810	C-4 TL-5' T 2' W of pole	08/11/2024	551.000000	06/29/2009
70496107	70496107	65220582	B	5/8	B		102	421 N MAIN DOWN Ada OH 45810	C-6 TL-4' T 10' S of drive S meter	08/11/2024	555.000000	06/24/2009
70496108	70496108	65220583	B	5/8	B		102	421 1/2 N MAIN UP Ada OH 45810	C-6 TL-4' T 10' S of drive N meter (s pit)	08/11/2024	562.000000	06/22/2009
70496115	70496115	65220590	B	5/8	B		102	429 N MAIN Ada OH 45810	C-5 TL-3' T	08/11/2024	1009.000000	05/06/2009
70496116	70496116	65220591	B	5/8	B		102	719 AUTUMN DR A Ada OH 45810	C-63 Y-2' from H T E meter	08/11/2024	558.000000	05/27/2009
70496117	70496117	65220592	B	5/8	B		102	433 N MAIN Ada OH 45810	C-4 TL-2' T	08/11/2024	391.000000	05/05/2009
70496118	70496118	65220593	B	5/8	B		102	719 AUTUMN DR B Ada OH 45810	C-63 Y-2' from H T W meter	08/11/2024	490.000000	05/27/2009
70496121	70496121	65220596	B	5/8	B		102	212 KINGSWOOD DR B Ada OH 45810	C-47 Y-3' from H T West touch	08/11/2024	664.000000	08/03/2009
70496122	70496122	65220597	B	5/8	B		102	212 KINGSWOOD DR A Ada OH 45810	C-47 Y-3' from H T only meter	08/11/2024	334.000000	08/03/2009
70496123	70496123	65220598	B	5/8	B		102	212 KINGSWOOD DR C Ada OH 45810	C-47 Y-3' from H T East touch	08/11/2024	207.000000	08/03/2009
70496126	70496126	65220601	B	5/8	B		102	515 N MAIN Ada OH 45810	C-7 TL-3' T 7' S of drive	08/11/2024	1018.000000	06/29/2009
70830029	70830029		M	3/4			102	515 W NORTH AVE Ada OH 45810	C-45 Y-9' T	08/11/2024	375.000000	07/27/2009
70845227	70845227	65749823	B	5/8	B		102	802 AUTUMN DR A Ada OH 45810	C-68 Y-3' from H T N meter	08/11/2024	452.000000	09/14/2009
70845238	70845238	65749834	B	5/8	B		102	802 AUTUMN DR B Ada OH 45810	C-68 Y-3' from H T S meter	08/11/2024	354.000000	09/14/2009
70845258	70845258	65749854	B	5/8	B		102	723 AUTUMN DR A Ada OH 45810	C-68 Y-3' from H T under AC W meter	08/11/2024	628.000000	08/07/2009
70845260	70845260	65749856	B	5/8	B		102	311 N MAIN ST Ada OH 45810	C-43 Y-14' T	08/11/2024	738.000000	08/04/2009
70845261	70845261	65749857	B	5/8	B		102	537 N MAIN ST Ada OH 45810	C-7 TL-2' T 3' off walk	08/11/2024	768.000000	08/04/2009
70845262	70845262	65749858	B	5/8	B		102	723 AUTUMN DR B Ada OH 45810	C-68 Y-3' from H T under AC E meter	08/11/2024	714.000000	08/07/2009
71501503	71501503	68839125	B	5/8	B		102	717 N MAIN ST Ada OH 45810	C-45 Y-17' T	08/11/2024	651.000000	03/16/2010
71501504	71501504	68839126	B	5/8	B		102	707 N MAIN ST Ada OH 45810	C-43 Y-16' T	08/11/2024	1417.000000	03/15/2010
71501505	71501505	68839127	B	5/8	B		102	719 N MAIN ST Ada OH 45810	C-46 Y-17' T 4' N of lamp post	08/11/2024	444.000000	03/16/2010
71501506	71501506	68839128	B	5/8	B		102	629 N MAIN Ada OH 45810	C-43 Y-15' T	08/11/2024	301.000000	03/15/2010
71501507	71501507	68839129	B	5/8	B		102	617 N MAIN Ada OH 45810	C-43 Y-15' T	08/11/2024	1251.000000	03/15/2010
71501508	71501508	68839130	B	5/8	B	14607715	102	607 N MAIN Ada OH 45810	C-43 Y-14' R	08/11/2024	1150.000000	03/15/2010
71501509	71501509	68839131	B	5/8	B		102	741 N MAIN ST Ada OH 45810	C-44 Y-17' T	08/11/2024	1187.000000	03/16/2010
71501510	71501510	68839132	B	5/8	B		102	757 N MAIN Ada OH 45810	C-5 TL-12' T 18' S of drive	08/11/2024	836.000000	03/16/2010
71501512	71501512	68839134	B	5/8	B		102	747 N MAIN ST Ada OH 45810	C-48 Y-20' T	08/11/2024	1167.000000	03/16/2010
71501514	71501514	68839136	B	5/8	B		102	723 N MAIN ST Ada OH 45810	C-47 Y-17' T	08/11/2024	696.000000	03/16/2010
71501517	71501517	68839139	B	5/8	B		102	2733 ST RT # 235 ADA OH 45810	C-2 TL-8' T	08/11/2024	414.000000	04/05/2010
71501523	71501523	68839145	B	5/8	B		102	112 TURNER Ada OH 45810	C-43 Y-14' T	08/11/2024	681.000000	05/25/2010
71501594	71501594	68839216	B	5/8	B		102	418 TURNER AVE Ada OH 45810	C-7 TL-7' T	08/11/2024	628.000000	08/19/2010
71501598	71501598	68839220	B	5/8	B		102	739 AUTUMN DR A Ada OH 45810	C-69 Y-2' from H T E meter	08/11/2024	510.000000	08/16/2010
71501606	71501606	68839228	B	5/8	B		102	220 W MONTFORD AVE Ada OH 45810	C-65 H T	08/11/2024	400.000000	03/26/2013
71867418	71867418	69206699	B	5/8	B		102	739 AUTUMN DR B Ada OH 45810	C-46 Y-2' from H T W meter	08/11/2024	731.000000	08/16/2010
71913314	71913314	69264664	B	5/8	B		102	126 W NORTH Ave # 51 ADA OH 45810	C-71 Y-3' from H T N pit S meter	08/11/2024	354.000000	10/21/2011
71913317	71913317	69264667	B	5/8	B		102	126 W NORTH Ave # 52 ADA OH 45810	C-45 Y-3' from H T N pit N meter	08/11/2024	223.000000	10/21/2011
71913337	71913337	69264687	B	5/8	B		102	2587 ST RT 81 Ada OH 45810	C-46 Y-10' T 2' E of pole	08/11/2024	200.000000	02/21/2012
71913359	71913359	69264709	B	5/8	B		102	715 AUTUMN DR B Ada OH 45810	C-44 Y-2' from H T N meter	08/11/2024	626.000000	11/12/2010
71913360	71913360	69264710	B	5/8	B		102	715 AUTUMN DR A Ada OH 45810	C-67 Y-2' from H T S meter	08/11/2024	742.000000	11/12/2010
71913388	71913388	69264738	B	5/8	B		102	724 AUTUMN DR Ada OH 45810	C-32 Y-9' E of walk T S meter	08/11/2024	489.000000	05/20/2011
71913391	71913391	69264741	B	5/8	B		102	726 AUTUMN DR Ada OH 45810	C-32 Y-9' E of walk T N meter	08/11/2024	447.000000	05/20/2011
73776865	73776865	71117078	B	5/8	B		102	426 W BUCKEYE AVE Ada OH 45810	C-7 TL-4' T	08/11/2024	237.000000	05/01/2012
75182413	75182413	75182413	B	5/8	B		102	744 AUTUMN DR Ada OH 45810	C-44 Y-14' from H T S meter	08/11/2024	383.000000	05/27/2014
75182446	75182446	75182446	B	5/8	B		102	405 N MAIN ST Ada OH 45810	C-6 TL-3' T	08/11/2024	296.000000	06/18/2013
76372739	76372739		B	1	B	18360065	102	604 W NORTH AVE Ada OH 45810	C-63 inside maint room R	08/11/2024	165.000000	05/16/2016
76693536	76693536	76693536	B	5/8	B		102	720 AUTUMN Ada OH 45810	C-56 Y-45' from H T	08/11/2024	182.000000	06/21/2016
77176476	77176476	77176476	M	5/8			102	520 N GILBERT St ADA OH 45810	C-8 IN YARD -6' T	08/11/2024	142.000000	07/11/2014
77176484	77176484	77176484	B	5/8	B		102	746 AUTUMN DR Ada OH 45810	C-15 Y-14' from H T N meter	08/11/2024	376.000000	06/17/2014
77583374	77583374		B	1 1/2	B	18235704	102	301 N MAIN ST Ada OH 45810	C-46 inside basement	08/11/2024	316.000000	04/22/2015
77620491	77620491	77620491	B	5/8	B		102	336 W BUCKEYE Ave ADA OH 45810	C-6 TL-10' T	08/11/2024	429.000000	03/02/2016
79604550	79604550		B	3	B	18373856	102	600 W NORTH AVE Ada OH 45810	C-72 inside maint room R	08/11/2024	21284.000000	05/02/2016
82008759	82008759	82008759	B	5/8	B		102	410 W BUCKEYE AVE Ada OH 45810	C-4 TL-11' T	08/11/2024	291.000000	08/23/2017
82008771	82008771	82008771	B	5/8	B		102	716 AUTUMN DR Ada OH 45810	C-73 6' from back of house	08/11/2024	198.000000	04/14/2017
82008776	82008776	82008776	B	5/8	B		102	718 AUTUMN Ada OH 45810	NORTH METER NORTH TOUCH	08/11/2024	132.000000	04/18/2017
82008786	82008786	82008786	B	5/8	B		102	209 N GILBERT St ADA OH 45810	C-7 TL-4' T 8' N of walk	08/11/2024	489.000000	11/29/2017
82008791	82008791		M	5/8			102	712 AUTUMN DR Ada OH 45810		08/11/2024	316.000000	03/05/2018
82008793	82008793		M	5/8			102	714 AUTUMN DR Ada OH 45810		08/11/2024	108.000000	01/05/2018
82008800	82008800	82008800	B	5/8	B		102	330 W NORTH Ave ADA OH 45810	C-45 Y-15' T	08/11/2024	554.000000	03/20/2017
84622653	84622653	89992510	B	5/8	B		102	350 W NORTH AVE Ada OH 45810	C-66 H V East side	08/11/2024	90.000000	09/18/2018
84622654	84622654	89992511	B	5/8	B		102	346 W HIGHLAND Ave ADA OH 45810	C-8 TL-8' T	08/11/2024	362.000000	07/31/2018
84622655	84622655	89992512	B	5/8	B		102	767 N MAIN Ada OH 45810	C-46 Y T under pine trees	08/11/2024	484.000000	06/20/2018
84622685	84622685	89992542	B	5/8	B		102	340 W HIGHLAND Ave ADA OH 45810	C-3 TL-7' T	08/11/2024	367.000000	10/03/2018
87434974	87434974	91214676	B	5/8	B		102	319 N MAIN ST Ada OH 45810	C-5 TL-3' T	08/11/2024	51.000000	12/02/2021
91603099	91603099		M	5/8			102	218 GRAND AVE Ada OH 45810	C-46 Y-12' T	08/11/2024	56.000000	02/21/2023
91603100	91603100		M	5/8			102	414 W BUCKEYE Ave # A ADA OH 45810	C-4 TL-11' T West pit	08/11/2024	40.000000	04/03/2023
94385059	94385059		M	5/8			102	205 N MAIN ST Ada OH 45810	SE CORNER OF WASHROOM	08/11/2024	2141.000000	01/24/1997
94496699	94496699		M	5/8			102	418 W BUCKEYE AVE Ada OH 45810	C-6 TL-10' T	08/11/2024	3.000000	02/23/2024
94496702	94496702		M	5/8			102	414 W BUCKEYE Ave # C ADA OH 45810	C-7 TL-11' T E pit only meter	08/11/2024	6.000000	03/13/2024
94496722	94496722		M	5/8			102	206 W NORTH REAR Ada OH 45810	C-28 TL-6' T 4' E of pole	08/11/2024	6.000000	06/18/2024



94496727	94496727		M	5/8			102	118 W MONTFORD AVE Ada OH 45810	C-46 Y-8' T	08/11/2024	1.000000	04/01/2024
95382723	95382723	94065233	M	5/8			102	340 W BUCKEYE AVE Ada OH 45810	C-6 TL-11' T	08/11/2024	56.000000	
95382724	95382724	94065234	M	5/8			102	210 W NORTH REAR Ada OH 45810	C-20 TL-6' T 4' E of pole	08/11/2024	50.000000	08/28/2023
95382725	95382725	94065235	M	5/8			102	324 TURNER AVE 2 Ada OH 45810	C-4 TL-9' T	08/11/2024	101.000000	09/22/2023

This page was intentionally left blank.

Addendum2, 8/29/2024

Meter Number	Serial Number	Remote ID	Meter Type	Meter Size	Radio Type	Radio Id	Read Group	Service Address	Location	Last Read Date	Last Meter Reading	Installed Date
11608562	11608562	11608562	B	5/8	B		203	315 E MONTFORD AVE Ada OH 45810	C-43 Y-12' T parking area E of drive	08/11/2024	55.000000	07/01/2022
16950799	16950799		M	5/8			203	746 N MAIN LOT 6 Ada OH 45810	C-66 Y-12' T	08/11/2024	481.000000	08/19/2009
16950803	16950803		M	5/8			203	746 N MAIN ST LOT 54 Ada OH 45810	C-48 Y-9' T 1' W of walk	08/11/2024	130.000000	10/19/2009
17038222	17038222		M	5/8			203	746 N MAIN ST LOT 18 Ada OH 45810	C-66 Y-11' T	08/11/2024	334.000000	10/19/2009
17038223	17038223		M	5/8			203	746 N MAIN LOT 15 Ada OH 45810	C-66 Y-11' T	08/11/2024	191.000000	10/19/2009
1ST28	1ST28	12430215	M	5/8			203	523 EDWARDS Ada OH 45810	C-46 H-2' T S of garage E side	08/11/2024	1036.000000	10/17/2000
1ST29	1ST29	12340918	M	5/8			203	521 EDWARDS Ada OH 45810	C-45 H-2' T S of garage	08/11/2024	1163.000000	10/17/2000
1ST57452	1ST57452	53416929	B	5/8	B		203	425 EDWARDS Ada OH 45810	C-3 TL-10' T	08/11/2024	1364.000000	03/31/2003
1ST74842	1ST74842	10563521	B	5/8	B		203	746 N MAIN LOT 9 Ada OH 45810	C-47 Y-11' T	08/11/2024	927.000000	02/20/2006
1ST83728	1ST83728	63313255	B	5/8	B		203	307 E MONTFORD Ave ADA OH 45810	C-45 Y-12' T 9' W of drive	08/11/2024	211.000000	09/22/2008
1ST83735	1ST83735	63182654	B	5/8	B		203	746 N MAIN LOT 42 Ada OH 45810	C-66 H T	08/11/2024	369.000000	04/22/2009
1ST92660	1ST92660	54056236	B	5/8	B		203	746 N MAIN LOT 31 Ada OH 45810	C-66 Y-14' T	08/11/2024	156.000000	02/20/2006
1ST92662	1ST92662	54056238	B	5/8	B		203	203 E NORTH Ave ADA OH 45810	C-42 Y-10' T	08/11/2024	460.000000	09/13/2005
1ST92663	1ST92663	54056239	B	5/8	B		203	406 N MAIN Ada OH 45810	C-9 TL-7' T 3' off walk	08/11/2024	1135.000000	09/07/2005
20688668	20688668		M	5/8			203	515 LIBERTY Ada OH 45810	C-48 Y-9' T	08/11/2024	179.000000	06/08/2021
22563773	22563773		M	1			203	320 N MAIN ST Ada OH 45810	CURB ARB SOUTH SIDE OF BLDG inside	08/11/2024	365.000000	05/03/1977
50080262	50080262		M	5/8			203	211 E NORTH AVE Ada OH 45810	C-49 Y-10' T	08/11/2024	359.000000	09/24/2019
50080263	50080263		M	5/8			203	419 N JOHNSON ST Ada OH 45810	C-2 TL-2' T in drive	08/11/2024	345.000000	11/21/2019
50191248	50191248		M	5/8			203	746 N MAIN ST LOT 26 Ada OH 45810	UNDER TRAILOR	08/11/2024	187.000000	09/18/2019
50255468	50255468		M	5/8			203	115 E NORTH Ave ADA OH 45810	C-43 Y-14' on 81 T 4 ' W of pole	08/11/2024	2.000000	04/27/2020
50255470	50255470		M	5/8			203	117 FRANKLIN St ADA OH 45810	C-48 Y-9' T	08/11/2024	213.000000	12/26/2018
50255472	50255472		M	5/8			203	124 E NORTH AVE Ada OH 45810	C-8 TL-12' T 1' off walk to door E side	08/11/2024	243.000000	01/10/2019
50255484	50255484		M	5/8			203	602 N SIMON ST Ada OH 45810	C-50 Y-6' off 81 T	08/11/2024	247.000000	02/08/2019
50605731	50605731		M	5/8			203	327 E MONTFORD AVE Ada OH 45810	C-8 TL-5' T 4' off drive	08/11/2024	321.000000	02/18/2020
50879938	50879938		M	1			203	125 E BUCKEYE Ada OH 45810	INSIDE UNDER STAIRWELL	08/11/2024	771.000000	01/14/2020
55968671	55968671		M	5/8			203	552 N MAIN Ada OH 45810	C-7 TL-6' T with 548 N meter	08/11/2024	528.000000	04/19/2010
56445041	56445041		M	5/8			203	602 N MAIN ST Ada OH 45810	C-62 H T in drive	08/11/2024	6978.000000	08/31/2001
58357608	58357608		M	5/8			203	435 LIBERTY ST Ada OH 45810	C-45 Y-10' T	08/11/2024	918.000000	07/02/2002
58357609	58357609		M	5/8			203	301 LIBERTY Ada OH 45810	C-48 Y-9' T	08/11/2024	1536.000000	07/10/2002
58357611	58357611		M	5/8			203	303 LIBERTY Ada OH 45810	C-48 Y-9' T	08/11/2024	625.000000	07/10/2002
58500523	58500523		M	5/8			203	538 N MAIN ST Ada OH 45810	C-7 TL-4' T	08/11/2024	220.000000	04/19/2010
59234289	59234289		M	5/8			203	407 LIBERTY Ada OH 45810	C-4 TL-4' T	08/11/2024	1289.000000	07/11/2002
59434280	59434280		M	5/8			203	542 N MAIN Ada OH 45810	C-7 TL-6' T	08/11/2024	1532.000000	04/19/2010
59434282	59434282		M	5/8			203	425 LIBERTY ST Ada OH 45810	C-2 TL-3' T	08/11/2024	819.000000	07/10/2002
59434283	59434283		M	5/8			203	419 LIBERTY Ada OH 45810	C-48 Y-8' T	08/11/2024	836.000000	05/20/2010
59434286	59434286		M	5/8			203	315 LIBERTY ST Ada OH 45810	C-1 TL-4' T	08/11/2024	1640.000000	07/11/2002
59434288	59434288		M	5/8			203	501 LIBERTY ST 1 Ada OH 45810	C-45 Y-10' T 4' N of walk S meter	08/11/2024	752.000000	08/01/2002
59434290	59434290		M	5/8			203	501 LIBERTY 2 Ada OH 45810	C-45 Y-10' T 4 N of S walk N meter	08/11/2024	757.000000	08/04/2011
59434298	59434298		M	5/8			203	529 LIBERTY Ada OH 45810	C-45 Y-11' T	08/11/2024	923.000000	03/26/2003
60328724	60328724		M	5/8			203	409 E NORTH Ave ADA OH 45810	C-63 Y-9' T on Liberty 11' from road	08/11/2024	917.000000	03/27/2003
60328728	60328728		M	5/8			203	416 E MONTFORD AVE Ada OH 45810	C-24 TL-3' T on Liberty	08/11/2024	796.000000	03/27/2003
60328729	60328729		M	5/8			203	442 E HIGHLAND Ave ADA OH 45810	C-3 TL-10' T	08/11/2024	1252.000000	03/28/2003
60328731	60328731		M	5/8			203	3257 ST RT 81 Ada OH 45810	C-47 Y-8' T 44' W of drive	08/11/2024	1235.000000	03/28/2003
60328733	60328733		M	5/8			203	325 E MONTFORD Ave ADA OH 45810	C-10 TL-6' T in gravel	08/11/2024	803.000000	06/23/2008
60328735	60328735		M	5/8			203	427 LIBERTY Ada OH 45810	C-43 Y-10' T S side of drive, in line with S pole of ramp, S meter	08/11/2024	743.000000	02/14/2013
60328737	60328737		M	5/8			203	429 LIBERTY Ada OH 45810	C-43 Y-10' T S side of drive N meter	08/11/2024	1024.000000	02/14/2013
60328738	60328738		M	5/8			203	309 LIBERTY Ada OH 45810	C-48 Y-10' T	08/11/2024	538.000000	03/31/2003
60328740	60328740		M	5/8			203	527 LIBERTY Ada OH 45810	C-44 Y-8' T 7' from tree	08/11/2024	1517.000000	03/27/2003
60328741	60328741		M	5/8			203	319 LIBERTY ST Ada OH 45810	C-45 Y-8' T	08/11/2024	739.000000	03/26/2003
60328743	60328743		M	5/8			203	521 LIBERTY Ada OH 45810	C-5 Y-9' T 1' SE of wall	08/11/2024	1244.000000	03/26/2003
60328744	60328744		M	5/8			203	417 LIBERTY ST Ada OH 45810	C-47 Y-8' T	08/11/2024	347.000000	03/27/2003
60328745	60328745		M	5/8			203	409 LIBERTY ST Ada OH 45810	C-43 Y-8' T	08/11/2024	214.000000	03/25/2016
60328746	60328746		M	5/8			203	525 LIBERTY ST Ada OH 45810	C-48 Y-9' T	08/11/2024	1515.000000	03/26/2003
61057451	61057451		M	5/8			203	427 EDWARDS Ada OH 45810	C-3 TL-9' T 1' off parking area	08/11/2024	1453.000000	03/31/2003
61057453	61057453		M	5/8			203	415 EDWARDS Ada OH 45810	C-7 TL-10' T	08/11/2024	743.000000	10/20/2011
61057454	61057454		M	5/8			203	411 EDWARDS Ada OH 45810	C-46 Y T by H	08/11/2024	822.000000	03/31/2003
61057455	61057455		M	5/8			203	507 EDWARDS ST Ada OH 45810	C-44 Y-19' T	08/11/2024	1283.000000	04/01/2003
61057458	61057458		M	5/8			203	513 EDWARDS ST Ada OH 45810	C-45 Y-18' T 11' S of drive	08/11/2024	448.000000	04/01/2003
61057459	61057459		M	5/8			203	517 EDWARDS ST Ada OH 45810	C-45 Y-17' T 19' S of drive	08/11/2024	680.000000	04/01/2003
61057460	61057460		M	5/8			203	509 EDWARDS Ada OH 45810	C-45 Y-18' T 9' S of drive	08/11/2024	870.000000	04/01/2003
61057462	61057462		M	5/8			203	503 EDWARDS ST Ada OH 45810	C-45 Y-17' T	08/11/2024	1059.000000	04/01/2003
61057463	61057463		M	5/8			203	400 E NORTH AVE Ada OH 45810	C-48 Y-9' T 12' E of walk	08/11/2024	447.000000	04/01/2003
61057465	61057465		M	5/8			203	207 SHORT ST Ada OH 45810	C-46 Y-15' T behind bush	08/11/2024	794.000000	04/01/2003
61057467	61057467		M	5/8			203	746 N MAIN LOT 36 Ada OH 45810	C-66 Y-14' T	08/11/2024	329.000000	01/07/2013
61057472	61057472		M	5/8			203	437 EDWARDS ST Ada OH 45810	C-5 TL-10' T	08/11/2024	886.000000	04/01/2003
61057480	61057480		M	5/8			203	441 EDWARDS ST Ada OH 45810	C-50 Y-7' T 27' N of hydrant	08/11/2024	2944.000000	04/07/2003
62022225	62022225		M	5/8			203	110 N MAIN Ada OH 45810	C-44 H T-pad 3' from NW corner	08/11/2024	358.000000	01/27/2005
62022228	62022228		M	5/8			203	702 N SIMON St ADA OH 45810	C-49 Y-9' T 4' South of walk	08/11/2024	980.000000	05/18/2010

62811430	62811430		M	5/8		203	226 E BUCKEYE Ada OH 45810	C-25 TL-14' T on Simon	08/11/2024	456.000000	09/22/2015
65203764	65203764		M	5/8		203	443 N SIMON ST Ada OH 45810	C-7 TL-8' T 12' N of walk	08/11/2024	750.000000	09/22/2015
66240387	66240387		M	5/8		203	709 N SIMON ST ADA OH 45810	C-44 Y-10' T	08/11/2024	777.000000	05/18/2010
66240419	66240419		M	5/8		203	427 N JOHNSON ST Ada OH 45810	C-45 Y-6' T line of walk	08/11/2024	2294.000000	06/23/2006
66240450	66240450		M	5/8		203	223 E MONTFORD Ave ADA OH 45810	C-5 TL-2' T	08/11/2024	793.000000	11/20/2006
66240465	66240465		M	5/8		203	746 N MAIN LOT 32 Ada OH 45810	C-46 Y-13' T	08/11/2024	693.000000	02/25/2009
66741795	66741795		M	5/8		203	746 N MAIN LOT 38 Ada OH 45810	C-66 H T pad	08/11/2024	678.000000	05/20/2010
67451417	67451417		M	5/8		203	700 N JOHNSON ST ADA OH 45810	C-50 Y-10' T 22' off Johnson corner	08/11/2024	1177.000000	03/20/2007
67451442	67451442		M	5/8		203	434 N MAIN ST Ada OH 45810	C-3 TL-7' T 2' off drive	08/11/2024	1284.000000	06/26/2007
67838565	67838565		M	5/8		203	707 N SIMON ST ADA OH 45810	C-47 Y-10' T	08/11/2024	439.000000	11/29/2007
68761484	68761484		M	5/8		203	422 N MAIN ST Ada OH 45810	C-45 Y-26' T 4' N of steps	08/11/2024	1453.000000	06/11/2008
68761499	68761499		M	5/8		203	123 E MONTFORD Ave ADA OH 45810	C-48 Y-9' T 2' S of walk	08/11/2024	730.000000	08/11/2008
68761500	68761500		M	5/8		203	310 N MAIN ST Ada OH 45810	C-6 TL-6' T front of door	08/11/2024	805.000000	08/12/2008
69714147	69714147		M	5/8		203	435 N SIMON ST Ada OH 45810	C-5 TL-9' T	08/11/2024	1065.000000	01/05/2009
69714149	69714149		M	5/8		203	548 N MAIN ST Ada OH 45810	C-1 TL-6' T with 552 S meter	08/11/2024	381.000000	04/19/2010
69714152	69714152		M	5/8		203	746 N MAIN LOT 25 Ada OH 45810	C-48 Y-11' T	08/11/2024	313.000000	01/05/2009
69714154	69714154		M	5/8		203	746 N MAIN LOT 47 Ada OH 45810	C-66 Y-11' T	08/11/2024	284.000000	02/05/2009
69714156	69714156		M	5/8		203	746 N MAIN LOT 24 Ada OH 45810	C-66 Y-12' T	08/11/2024	713.000000	02/25/2009
69714166	69714166		M	5/8		203	746 N MAIN LOT 50 Ada OH 45810	C-47 Y-10' T	08/11/2024	203.000000	04/22/2009
69714168	69714168		M	5/8		203	746 N MAIN LOT 44 Ada OH 45810	C-66 Y-11' T	08/11/2024	692.000000	04/22/2009
70392296	70392296	65087401	B	5/8	B	203	402 N MAIN A Ada OH 45810	C-62 H T under electric meters	08/11/2024	307.000000	04/28/2010
70392298	70392298	65087403	B	5/8	B	203	205 SHORT St ADA OH 45810	C-64 H T N side of building	08/11/2024	514.000000	07/28/2010
70392300	70392300	65087405	B	5/8	B	203	402 N MAIN C Ada OH 45810	C-62 H T under electric meters	08/11/2024	467.000000	05/03/2010
70392301	70392301	65087406	B	5/8	B	203	402 N MAIN B Ada OH 45810	C-62 H T middle; under electric meters	08/11/2024	801.000000	04/28/2010
70496091	70496091	65220566	B	5/8	B	203	530 N MAIN Ada OH 45810	C-9 TL-3' T with 526 N meter	08/11/2024	1027.000000	04/22/2009
70496120	70496120	65220595	B	5/8	B	203	526 N MAIN ST Ada OH 45810	C-3 TL-3' T with 530 S meter	08/11/2024	318.000000	04/22/2009
70845239	70845239	65749835	B	5/8	B	203	535 N SIMON ST Ada OH 45810	C-4 TL-8' T 15' off drive	08/11/2024	421.000000	11/19/2009
70845240	70845240	65749836	B	5/8	B	203	746 N MAIN LOT 53 Ada OH 45810	C-66 Y-12' T	08/11/2024	1193.000000	10/27/2009
70845246	70845246	65749842	B	5/8	B	203	309 VALERIE AVE Ada OH 45810	C-47 Y-7' T	08/11/2024	205.000000	05/18/2010
70845247	70845247	65749843	B	5/8	B	203	303 VALERIE AVE Ada OH 45810	C-46 Y-7' T	08/11/2024	368.000000	05/18/2010
70845248	70845248	65749844	B	5/8	B	203	724 N MAIN ST Ada OH 45810	C-5 TL-7' T	08/11/2024	902.000000	12/23/2009
70845251	70845251	65749847	B	5/8	B	203	518 N MAIN ST Ada OH 45810	C-4 TL-5' T	08/11/2024	1182.000000	04/19/2010
70845254	70845254	65749850	B	5/8	B	203	520 N MAIN Ada OH 45810	C-8 TL-7' T	08/11/2024	974.000000	04/19/2010
71501511	71501511	68839133	B	5/8	B	203	416 N MAIN Ada OH 45810	C-7 TL-5' T 2' off drive	08/11/2024	1066.000000	06/23/2010
71501513	71501513	68839135	B	5/8	B	203	306 N MAIN Ada OH 45810	C-9 TL-2' T 1' off Main to south	08/11/2024	997.000000	03/17/2010
71501519	71501519	68839141	B	5/8	B	203	420 N MAIN ST Ada OH 45810	C-5 TL-4' T 4' N of walk	08/11/2024	1344.000000	03/17/2010
71501520	71501520	68839142	B	5/8	B	203	428 N MAIN Ada OH 45810	C-5 TL-4' T 5' off walk	08/11/2024	1235.000000	03/17/2010
71501521	71501521	68839143	B	5/8	B	203	121 E NORTH Ave ADA OH 45810	C-41 Y-11' on 81 T	08/12/2024	466.000000	04/19/2010
71501526	71501526	68839148	B	5/8	B	203	616 N MAIN Ada OH 45810	C-2 TL-10' T	08/11/2024	1539.000000	04/19/2010
71501527	71501527	68839149	B	5/8	B	203	622 N MAIN ST Ada OH 45810	C-3 TL-10' T	08/11/2024	1281.000000	04/19/2010
71501528	71501528	68839150	B	5/8	B	203	623 N JOHNSON ST Ada OH 45810	C-46 Y-11' T 3' N of walk	08/11/2024	748.000000	04/19/2010
71501529	71501529	68839151	B	5/8	B	203	620 N JOHNSON ST Ada OH 45810	C-6 TL-14' T	08/11/2024	755.000000	04/19/2010
71501531	71501531	68839153	B	5/8	B	203	618 N MAIN Ada OH 45810	C-7 TL-10' T end of walk	08/11/2024	969.000000	04/19/2010
71501532	71501532	68839154	B	5/8	B	203	612 N MAIN ST Ada OH 45810	C-8 TL-10' T 7' SE of pole	08/11/2024	996.000000	04/19/2010
71501533	71501533	68839155	B	5/8	B	203	206 FRANKLIN ST Ada OH 45810	C-46 Y-18' T 20' E of drive	08/11/2024	229.000000	04/20/2010
71501534	71501534	68839156	B	5/8	B	203	204 FRANKLIN St ADA OH 45810	C-50 Y-17' T in 206 yard	08/11/2024	576.000000	04/20/2010
71501535	71501535	68839157	B	5/8	B	203	621 N SIMON ST Ada OH 45810	C-25 Y-10' T on Franklin	08/11/2024	1050.000000	04/20/2010
71501536	71501536	68839248	B	5/8	B	203	712 N JOHNSON ST Ada OH 45810	C-45 Y-18' T 24' off drive	08/11/2024	534.000000	03/01/2017
71501537	71501537	68839159	B	5/8	B	203	208 FRANKLIN St ADA OH 45810	C-47 Y-18' T	08/11/2024	1470.000000	04/20/2010
71501538	71501538	63282609	B	5/8	B	203	205 FRANKLIN ST Ada OH 45810	C-45 Y-9' T 18' W of drive	08/11/2024	381.000000	03/17/2011
71501540	71501540	68839162	B	5/8	B	203	713 N JOHNSON ST Ada OH 45810	C-46 Y-5' T	08/11/2024	462.000000	04/20/2010
71501542	71501542	68839164	B	5/8	B	203	715 N JOHNSON ST ADA OH 45810	C-45 Y-12' T 4' N of drive	08/11/2024	1196.000000	04/20/2010
71501543	71501543	68839165	B	5/8	B	203	716 N JOHNSON ST Ada OH 45810	C-47 Y-17' T N yard in drive	08/11/2024	841.000000	04/20/2010
71501544	71501544	68839166	B	5/8	B	203	714 N JOHNSON ST ADA OH 45810	C-48 Y-17' T 4' S of drive	08/11/2024	1087.000000	04/28/2010
71501545	71501545	68839167	B	5/8	B	203	711 N JOHNSON ST Ada OH 45810	C-46 Y-21' T 19' off drive	08/11/2024	709.000000	04/27/2010
71501548	71501548	68839170	B	5/8	B	203	120 FRANKLIN ST Ada OH 45810	C-43 Y-15' T	08/11/2024	1428.000000	04/27/2010
71501551	71501551	68839173	B	5/8	B	203	313 VALERIE AVE Ada OH 45810	C-46 Y-10' T	08/11/2024	719.000000	05/18/2010
71501553	71501553	68839175	B	5/8	B	203	606 N SIMON ST Ada OH 45810	C-47 Y-3' T	08/11/2024	994.000000	05/19/2010
71501556	71501556	68839178	B	5/8	B	203	301 VALERIE Ave ADA OH 45810	C-25 TL-6' T on Simon	08/11/2024	378.000000	05/19/2010
71501557	71501557	68839179	B	5/8	B	203	112 FRANKLIN REAR Ada OH 45810	C-14 TL-7' T S pit @ 712 N Main	08/11/2024	623.000000	04/28/2010
71501558	71501558	68839180	B	5/8	B	203	712 N MAIN ST Ada OH 45810	C-2 TL-5' T middle pit	08/11/2024	626.000000	04/28/2010
71501559	71501559	68839181	B	5/8	B	203	118 FRANKLIN St ADA OH 45810	C-49 Y-14' T West pit	08/11/2024	254.000000	04/27/2010
71501560	71501560	68839182	B	5/8	B	203	118 FRANKLIN REAR Ada OH 45810	C-50 Y-14' T East pit	08/15/2024	124.000000	04/27/2010
71501561	71501561	68839183	B	5/8	B	203	710 N MAIN Ada OH 45810	C-5 TL-7' T	08/11/2024	945.000000	04/27/2010
71501562	71501562	68839184	B	5/8	B	203	700 N MAIN ST Ada OH 45810	C-6 TL-8' T	08/11/2024	727.000000	04/27/2010
71501563	71501563	68839185	B	5/8	B	203	728 N MAIN Ada OH 45810	C-5 TL-7' T	08/11/2024	1132.000000	04/28/2010
71501564	71501564	68839186	B	5/8	B	203	116 FRANKLIN REAR Ada OH 45810	C-13 TL-5' T on Main 2' from pole	08/11/2024	370.000000	04/28/2010
71501565	71501565	68839187	B	5/8	B	203	746 N MAIN ST LOT 2 Ada OH 45810	C-66 Y-12' T under trailer	08/11/2024	76.000000	05/03/2010
71501567	71501567	68839189	B	5/8	B	203	114 FRANKLIN REAR Ada OH 45810	C-14 TL-17' T S meter @ 712 N Main	08/11/2024	498.000000	04/28/2010
71501573	71501573	68839195	B	5/8	B	203	610 N SIMON ST Ada OH 45810	C-46 Y-9' T 5' SW of front porch	08/11/2024	895.000000	05/19/2010
71501574	71501574	68839196	B	5/8	B	203	608 N SIMON ST Ada OH 45810	C-44 Y-7' T	08/11/2024	348.000000	05/25/2010

71501581	71501581	68839203	B	5/8	B		203	713 N SIMON St ADA OH 45810	C-44 Y-17' T 10' W of hydrant	08/11/2024	515.000000	05/26/2010
71501589	71501589	68839211	B	5/8	B		203	417 N SIMON ST Ada OH 45810	C-8 TL-9' T	08/11/2024	1035.000000	06/30/2010
71501602	71501602	68839224	B	5/8	B		203	567 N JOHNSON ST Ada OH 45810	C-42 Y-6' T	08/11/2024	521.000000	10/19/2010
71501612	71501612	68839234	B	5/8	B		203	746 N MAIN ST LOT 49 Ada OH 45810	C-66 H T	08/11/2024	382.000000	05/03/2010
71501614	71501614	68839236	B	5/8	B		203	746 N MAIN LOT 4 Ada OH 45810	C-66 H T-pad	08/11/2024	339.000000	05/03/2010
71501615	71501615	68839237	B	5/8	B		203	746 N MAIN LOT 34 Ada OH 45810	C-66 H T pad	08/11/2024	937.000000	05/03/2010
71501619	71501619	68839241	B	5/8	B		203	746 N MAIN LOT 40 Ada OH 45810	C-66 H T pad	08/11/2024	848.000000	05/04/2010
71501621	71501621	68839243	B	5/8	B		203	746 N MAIN LOT 41 Ada OH 45810	C-66 H T	08/11/2024	287.000000	05/04/2010
71502959	71502959		B	1	B	17869306	203	232 N MAIN ST Ada OH 45810	METER IN UTILITY ROOM	08/11/2024	268.000000	10/21/2010
71867319	71867319	69206600	B	5/8	B		203	125 E HIGHLAND Ave # 3 ADA OH 45810	C-7 TL-5' T E pit only meter	08/16/2024	218.000000	07/07/2010
71867322	71867322	69206603	B	5/8	B		203	125 E HIGHLAND Ave # 1 ADA OH 45810	C-7 TL-5' T W pit E meter	08/11/2024	269.000000	07/07/2010
71867325	71867325	69206606	B	5/8	B		203	307 E HIGHLAND AVE Ada OH 45810	C-6 TL-8' T in paved area	08/11/2024	461.000000	07/20/2010
71867329	71867329	69206610	B	5/8	B		203	115 E HIGHLAND Ave ADA OH 45810	C-7 TL-6' T	08/11/2024	677.000000	07/13/2010
71867330	71867330	69206611	B	5/8	B		203	221 E HIGHLAND AVE Ada OH 45810	C-5 TL-3' T	08/11/2024	1066.000000	07/19/2010
71867331	71867331	69206612	B	5/8	B		203	213 E MONTFORD AVE Ada OH 45810	C-6 TL-2' T	08/11/2024	528.000000	07/07/2010
71867333	71867333	69206614	B	5/8	B		203	207 E MONTFORD AVE Ada OH 45810	C-9 TL-1' T	08/11/2024	362.000000	07/07/2010
71867335	71867335	69206616	B	5/8	B		203	201 E MONTFORD AVE Ada OH 45810	C-8 TL-2' T	08/11/2024	935.000000	07/07/2010
71867336	71867336	69206617	B	5/8	B		203	127 E MONTFORD AVE Ada OH 45810	C-6 TL-2' T 1' off walk	08/11/2024	442.000000	07/07/2010
71867341	71867341	69206622	B	5/8	B		203	119 E MONTFORD Ave # 1 ADA OH 45810	C-46 Y-9' T East meter	08/11/2024	667.000000	07/07/2010
71867342	71867342	69206623	B	5/8	B		203	119 E MONTFORD Ave # 2 ADA OH 45810	C-46 Y-9' T West meter	08/11/2024	308.000000	07/06/2010
71867345	71867345	69206626	B	5/8	B		203	219 E MONTFORD AVE Ada OH 45810	C-8 TL-2' T 3' off alley	08/11/2024	951.000000	07/07/2010
71867347	71867347	69206628	B	5/8	B		203	229 E MONTFORD AVE Ada OH 45810	C-6 TL-1' T	08/11/2024	604.000000	07/09/2010
71867350	71867350	69206631	B	5/8	B		203	531 N JOHNSON ST Ada OH 45810	C-46 Y-6' T 4' S of drive	08/11/2024	836.000000	06/23/2010
71867354	71867354	69206635	B	5/8	B		203	525 N JOHNSON St ADA OH 45810	C-43 Y-10' T	08/11/2024	305.000000	06/23/2010
71867357	71867357	69206638	B	5/8	B		203	215 E HIGHLAND AVE Ada OH 45810	C-3 TL-5' T	08/11/2024	959.000000	07/19/2010
71867360	71867360	69206641	B	5/8	B		203	319 E MONTFORD Ave ADA OH 45810	C-44 Y-10' T	08/11/2024	1215.000000	07/08/2010
71867361	71867361	69206642	B	5/8	B		203	521 N SIMON ST Ada OH 45810	C-4 TL-9' T 14' off drive	08/11/2024	1243.000000	06/30/2010
71867364	71867364	69206645	B	5/8	B		203	505 N SIMON ST ADA OH 45810	C-7 TL-8' T 2' off drive	08/11/2024	631.000000	06/30/2010
71867366	71867366	69206647	B	5/8	B		203	207 N SIMON ST Ada OH 45810	C-43 Y-18' T	08/11/2024	260.000000	06/30/2010
71867369	71867369	69206650	B	5/8	B		203	325 E HIGHLAND AVE Ada OH 45810	C-2 TL-11' T 8' W of drive	08/11/2024	287.000000	07/19/2010
71867370	71867370	69206651	B	5/8	B		203	313 E HIGHLAND Ave ADA OH 45810	C-8 TL-11' T	08/11/2024	478.000000	07/20/2010
71867372	71867372	69206653	B	5/8	B		203	319 E HIGHLAND Ave ADA OH 45810	C-5 TL-12' T 7' NE of raised walk	08/11/2024	503.000000	07/20/2010
71867376	71867376	69206657	B	5/8	B		203	411 N SIMON ST Ada OH 45810	C-7 TL-10' T 2' off walk	08/11/2024	829.000000	06/28/2010
71867377	71867377	69206658	B	5/8	B		203	419 N SIMON ST Ada OH 45810	C-2 TL-9' T 6' N of 417 drive	08/11/2024	883.000000	06/28/2010
71867379	71867379	69206660	B	5/8	B		203	213 E HIGHLAND AVE Ada OH 45810	C-8 TL-10' T	08/11/2024	320.000000	07/07/2010
71867380	71867380	69206661	B	5/8	B		203	119 1/2 E HIGHLAND Ave # UP ADA OH 45810	C-6 TL-4' T W pit E meter	08/11/2024	207.000000	07/07/2010
71867381	71867381	69206662	B	5/8	B		203	119 E HIGHLAND Ave ADA OH 45810	C-3 TL-4' T W pit W meter	08/11/2024	364.000000	07/07/2010
71867382	71867382	69206663	B	5/8	B		203	119 E HIGHLAND REAR ADA OH 45810	EAST PIT EAST METER ONLY TOUCH	08/11/2024	235.000000	07/07/2010
71867384	71867384	69206665	B	5/8	B		203	207 E HIGHLAND AVE Ada OH 45810	C-8 TL-6' T	08/11/2024	609.000000	07/07/2010
71867386	71867386	69206667	B	5/8	B		203	505 N JOHNSON St ADA OH 45810	C-45 Y-10' T 3' W of walk	08/11/2024	582.000000	06/22/2010
71867387	71867387	69206668	B	5/8	B		203	423 N JOHNSON ST Ada OH 45810	C-3 TL-3' T	08/11/2024	297.000000	06/21/2010
71867390	71867390	69206671	B	5/8	B		203	429 N JOHNSON ST Ada OH 45810	C-7 TL-4' T 2' off walk	08/11/2024	901.000000	06/22/2010
71867391	71867391	69206672	B	5/8	B		203	415 N JOHNSON ST Ada OH 45810	C-5 TL-3' T end of walk	08/11/2024	961.000000	06/21/2010
71867395	71867395	69206676	B	5/8	B		203	513 N JOHNSON ST Ada OH 45810	C-45 Y-6' T in walk	08/11/2024	129.000000	06/22/2010
71867398	71867398	69206679	B	5/8	B		203	539 N SIMON ST Ada OH 45810	C-50 Y-12' T 12' off 81 E meter	08/11/2024	490.000000	06/30/2010
71867399	71867399	69206680	B	5/8	B		203	529 N SIMON ST Ada OH 45810	C-6 TL-9' T 14' S of drive	08/11/2024	351.000000	06/30/2010
71867401	71867401	69206682	B	5/8	B		203	541 N SIMON ST ADA OH 45810	C-49 Y-12' T 12' off 81 NM meter	08/11/2024	861.000000	07/01/2010
71867404	71867404	69206685	B	5/8	B		203	569 N JOHNSON St ADA OH 45810	C-46 Y-11' T 4' S of drive	08/11/2024	1291.000000	06/23/2010
71867405	71867405	69206686	B	5/8	B		203	533 N JOHNSON ST Ada OH 45810	C-48 Y-6' T	08/11/2024	469.000000	06/23/2010
71867413	71867413	69206694	B	5/8	B		203	501 N SIMON ST Ada OH 45810	C-5 TL-9' T 10' S of drive	08/11/2024	876.000000	06/29/2010
73776864	73776864	71117077	B	5/8	B		203	412 N MAIN Ada OH 45810	C-6 TL-9' T 3' off drive	08/11/2024	1221.000000	05/24/2012
73776892	73776892	71117105	B	5/8	B		203	429 EDWARDS ST Ada OH 45810	C-7 TL-10' T	08/11/2024	948.000000	07/20/2012
73776915	73776915	71117128	B	5/8	B		203	701 N JOHNSON ST ADA OH 45810	C-25 Y-12' T on Johnson 18' N of drive	08/11/2024	562.000000	10/08/2012
73776920	73776920	71117133	B	5/8	B		203	746 N MAIN ST LOT 22 Ada OH 45810	C-66 Y-11' T	08/11/2024	456.000000	01/23/2013
76280584	76280584	76280584	B	5/8	B		203	746 N MAIN ST LOT 3 Ada OH 45810	C-66 corner of trailer	08/11/2024	589.000000	07/20/2021
76693479	76693479	76693479	B	5/8	B		203	118 1/2 FRANKLIN ST Ada OH 45810	C-49 Y-14' T West pit	08/11/2024	1.000000	12/23/2014
76693507	76693507	76693507	B	5/8	B		203	118 E NORTH AVE Ada OH 45810	C-45 Y-14' T	08/11/2024	343.000000	08/20/2015
76693540	76693540	76693540	B	5/8	B		203	746 N MAIN LOT 28 Ada OH 45810	C-66 Y-11' T	08/11/2024	598.000000	07/22/2016
77620478	77620478	77620478	B	5/8	B		203	746 N MAIN LOT 27 Ada OH 45810	C-66 Y-12' T	08/11/2024	143.000000	02/15/2016
77620492	77620492	77620492	B	5/8	B		203	621 N JOHNSON St ADA OH 45810	C-14 Y-11' on 81 T	08/15/2024	443.000000	10/18/2016
83686613	83686613	89622501	B	5/8	B		203	125 E HIGHLAND Ave # 2 ADA OH 45810	C-7 TL-5' T W pit W meter	08/11/2024	136.000000	02/08/2018
83686616	83686616	89622504	B	5/8	B		203	421 N SIMON ST Ada OH 45810	C-7 TL-9' T 3' off drive	08/11/2024	396.000000	02/16/2018
83686620	83686620	89622508	B	5/8	B		203	525 N SIMON ST Ada OH 45810	C-3 TL-8' T 1' off drive	08/11/2024	271.000000	02/16/2018
84021338	84021338		M	5/8			203	102 1/2 N MAIN 1 Ada OH 45810	#1 METER AT TOP	08/11/2024	1054.000000	01/15/1988
84021339	84021339		M	5/8			203	102 N MAIN D Ada OH 45810	#2 METER FROM TOP	08/11/2024	1186.000000	02/02/1988
84021340	84021340		M	5/8			203	102 1/2 N MAIN 3 Ada OH 45810	#10 METER FROM TOP	08/11/2024	1058.000000	01/15/1988
84021341	84021341		M	5/8			203	102 N MAIN B Ada OH 45810	#4 METER FROM TOP	08/11/2024	1077.000000	02/02/1988
84021342	84021342		M	5/8			203	102 N MAIN ST A Ada OH 45810	#5 METER FROM TOP	08/11/2024	807.000000	02/02/1988
84021343	84021343		M	5/8			203	102 1/2 N MAIN 4 Ada OH 45810	#6 METER FROM TOP	08/11/2024	965.000000	01/15/1988
84021344	84021344		M	5/8			203	102 1/2 N MAIN 5 Ada OH 45810	#7 METER FROM TOP	08/11/2024	1111.000000	01/15/1988
84021345	84021345		M	5/8			203	102 1/2 N MAIN 6 Ada OH 45810	#8 METER FROM TOP	08/11/2024	2043.000000	01/15/1988

84021346	84021346		M	5/8		203	108 N MAIN Ada OH 45810	9 FROM TOP AT 102 1/2 N MAIN BLDG	08/11/2024	582.000000	01/15/1988
84021347	84021347		M	5/8		203	102 N MAIN C Ada OH 45810	#3 METER FROM TOP	08/11/2024	871.000000	08/02/1988
84021348	84021348		M	5/8		203	102 1/2 N MAIN 2 Ada OH 45810	#11 METER FROM TOP	08/11/2024	1145.000000	01/15/1988
84622652	84622652	89992509	B	5/8	B	203	746 N MAIN LOT 46 Ada OH 45810	C-66 H T	08/11/2024	247.000000	05/25/2018
84622672	84622672	89992529	B	5/8	B	203	203 E HIGHLAND Ave ADA OH 45810	C-8 TL-3' T	08/11/2024	302.000000	09/06/2018
91603104	91603104	93077352	B	5/8	B	203	746 N MAIN ST LOT 11 Ada OH 45810		08/11/2024	39.000000	02/21/2023
91603122	91603122		M	5/8		203	746 N MAIN LOT 33 Ada OH 45810	C-66 H T pad	08/11/2024	61.000000	07/21/2022
94385050	94385050		M	5/8		203	109 E BUCKEYE AVE Ada OH 45810	C-71 H Visual	08/11/2024	137.000000	10/15/1996
94496721	94496721		M	5/8		203	110 FRANKLIN REAR Ada OH 45810	C-13 TL-5' T on Main N pit 2' from pole (at 724 N main)	08/11/2024	0.000000	07/23/2024
94496731	94496731		M	5/8		203	508 N MAIN Ada OH 45810	C-3 TL-7' T 2' off drive	08/11/2024	19.000000	
94496740	94496740	93711322	M	5/8		203	317 VALERIE AVE Ada OH 45810	C-46 Y-8' T	08/11/2024	14.000000	02/12/2024
95382720	95382720	94065230	B	5/8	B	203	746 N MAIN LOT 13 Ada OH 45810	C-66 H T pad	08/11/2024	35.000000	09/21/2023
95555330	95555330		M	5/8		203	309 N JOHNSON St ADA OH 45810	C-63 H Visual 10' E of dryer vent	08/11/2024	709.000000	07/12/2007
96904227	96904227		M	5/8		203	746 N MAIN ST LOT 20 Ada OH 45810	C-66 Y-11' T	08/11/2024	274.000000	04/17/2015
98318993	98318993		M	5/8		203	746 N MAIN ST LOT 30 Ada OH 45810	C-66 Y-14' T	08/11/2024	76.000000	10/19/2009
98318994	98318994		M	5/8		203	746 N MAIN LOT 29 Ada OH 45810	C-66 Y-12' T	08/11/2024	288.000000	10/20/2009
98318995	98318995		M	5/8		203	746 N MAIN LOT 23 Ada OH 45810	C-66 Y-11' T	08/11/2024	596.000000	10/19/2009

Addendum2, 8/29/2024

Meter Number	Serial Number	Remote ID	Meter Type	Meter Size	Radio Type	Radio Id	Read Group	Service Address	Location	Last Read Date	Last Meter Reading	Installed Date
11608455	11608455	11608455		5/8			204	746 N MAIN ST LOT 69 Ada OH 45810	C-69 Y-2' from H T North of AC unit	08/11/2024	0.000000	04/04/2023
11608459	11608459		B	5/8			204	428 EDWARDS Ada OH 45810	Cell 45- 6 foot east of sidewalk	08/11/2024	135.000000	08/17/2022
11608461	11608461	11608461	M	5/8			204	208 E MONTFORD AVE Ada OH 45810	C-3 TL-2' T 1' E of drive	08/11/2024	197.000000	
11608482	11608482		M	5/8			204	746 N MAIN LOT 87 Ada OH 45810	C-70 Y-1' from H T	08/11/2024	99.000000	06/07/2022
18231978	18231978		B	2	B	18248884	204	304 INDUSTRIAL DR Ada OH 45810	INSIDE 2inBACKFLOW PREVENTOR BEHIND MACH	08/11/2024	10225.000000	10/12/2018
19302395	19302395		M	3			204	805 E NORTH AVE Ada OH 45810	inside - N wall; W side 20 ft down	08/11/2024	4518.000000	05/05/2021
1ST68658	1ST68658	12240471	B	5/8	B	17718556	204	222 N MAIN Ada OH 45810	VISUAL ON SOUTH WALL INSIDE	08/11/2024	380.000000	08/13/2009
1ST74846	1ST74846	63313247	B	5/8	B		204	746 N MAIN ST LOT 81 Ada OH 45810	C-70 H T	08/11/2024	739.000000	08/13/2008
1ST92652	1ST92652	33375849	B	5/8	B		204	746 N MAIN LOT 75 Ada OH 45810	C-69 H T	08/11/2024	907.000000	07/22/2003
1ST92654	1ST92654	33375859	B	5/8	B		204	206 N MAIN ST Ada OH 45810	C-63 H T	08/11/2024	152.000000	10/06/2003
1ST92657	1ST92657	33375886	B	5/8	B		204	206 N MAIN REAR Ada OH 45810	C-63 H T East touch	08/11/2024	393.000000	10/06/2003
1ST92658	1ST92658	33375848	B	5/8	B		204	206 1/2 N MAIN Ada OH 45810	C-63 H T middle touch	08/11/2024	587.000000	10/06/2003
1ST92661	1ST92661	54056237	B	5/8	B		204	568 N JOHNSON ST Ada OH 45810	C-4 TL-6' T	08/11/2024	1152.000000	09/07/2005
1ST92671	1ST92671	54056247	B	5/8	B		204	520 N JOHNSON ST Ada OH 45810	C-45 Y-8' T	08/11/2024	737.000000	03/31/2006
20866056	20866056		M	5/8			204	746 N MAIN ST LOT 78 Ada OH 45810	C-69 Y-1' from H T under wood box	08/11/2024	178.000000	04/01/2021
23011145	23011145		B	2			204	517 E HIGHLAND Ave ADA OH 45810	reading the first 4 numbers on meter,	08/11/2024	100.000000	04/12/2024
25001285	25001285		M	5/8			204	226 228 N MAIN ST Ada OH 45810	ARB INSIDE DOOR	08/11/2024	4024.000000	11/09/1978
50191245	50191245		B	5/8	B	17869312	204	220 N MAIN ST Ada OH 45810	TOUCH IN NORTH BOTTOM CORNER OF WINDOW	08/11/2024	264.000000	11/13/2019
50255464	50255464		B	5/8	B	17699304	204	110 E BUCKEYE AVE Ada OH 45810	UNDER SINK	08/11/2024	0.000000	02/04/2019
50580855	50580855		M	5/8			204	442 EDWARDS ST Ada OH 45810	C-3 TL-7' T	08/11/2024	310.000000	08/19/2020
50605730	50605730		M	5/8			204	768 N MAIN Ada OH 45810	C-47 Y-8' T	08/11/2024	355.000000	02/19/2020
58357600	58357600		M	5/8			204	410 LIBERTY Ada OH 45810	C-43 Y-11' T	08/11/2024	1034.000000	07/10/2002
58357601	58357601		M	5/8			204	416 LIBERTY Ada OH 45810	C-3 TL-7' T	08/11/2024	1538.000000	07/10/2002
58357602	58357602		M	5/8			204	420 LIBERTY Ada OH 45810	C-6 TL-7' T	08/11/2024	1216.000000	07/10/2002
58357605	58357605		M	5/8			204	408 LIBERTY ST Ada OH 45810	C-45 Y-11' T	08/11/2024	1415.000000	07/10/2002
58357610	58357610		M	5/8			204	306 LIBERTY Ada OH 45810	C-43 Y-8' T	08/11/2024	1482.000000	01/06/2009
58500524	58500524		M	5/8			204	440 EDWARDS Ada OH 45810	C-48 Y-10' T by mailbox	08/11/2024	1385.000000	04/03/2003
58500530	58500530		B	5/8	B	18235536	204	702 E MONTFORD AVE Ada OH 45810	C-68 H-8' W of single door R (on S side of building)	08/11/2024	897.000000	09/15/2003
59434281	59434281		M	5/8			204	424 LIBERTY Ada OH 45810	C-4 TL-7' T	08/11/2024	1466.000000	07/10/2002
59434285	59434285		M	5/8			204	320 LIBERTY Ada OH 45810	C-45 Y-10' T	08/11/2024	1755.000000	07/11/2002
59434291	59434291		M	5/8			204	212 E MONTFORD AVE Ada OH 45810	C-44 Y-8' T	08/11/2024	942.000000	09/30/2010
59434292	59434292		M	5/8			204	746 N MAIN ST LOT 71 Ada OH 45810	C-70 Y-1' from H T	08/11/2024	1055.000000	08/27/2002
59434293	59434293		M	5/8			204	528 LIBERTY Ada OH 45810	C-45 Y-11' T	08/11/2024	764.000000	11/07/2002
59434294	59434294		M	5/8			204	532 LIBERTY ST Ada OH 45810	C-48 Y-10' T	08/11/2024	1329.000000	03/25/2003
59434296	59434296		M	5/8			204	504 LIBERTY Ada OH 45810	C-3 TL-4' T	08/11/2024	761.000000	01/02/2003
59434297	59434297		M	5/8			204	530 LIBERTY ST Ada OH 45810	C-45 Y-11' T 10' S of drive	08/11/2024	1282.000000	03/25/2003
59523872	59523872		B	1	B	18235694	204	605 E MONTFORD AVE Ada OH 45810	C-45 H-1' from 1st window T 8' from door	08/11/2024	2927.000000	04/03/2002
60328723	60328723		M	5/8			204	401 E NORTH Ave ADA OH 45810	C-45 Y-10' T 11' E of drive	08/11/2024	940.000000	03/28/2003
60328725	60328725		M	5/8			204	503 E NORTH Ave ADA OH 45810	C-25 Y-10' T on Liberty 6' off drive	08/11/2024	1359.000000	03/27/2003
60328726	60328726		M	5/8			204	504 E HIGHLAND AVE Ada OH 45810	C-20 TL-8' T corner	08/11/2024	782.000000	03/27/2003
60328734	60328734		M	5/8			204	408 EDWARDS Ada OH 45810	C-4 TL-10' T	08/11/2024	1146.000000	09/12/2006
60328736	60328736		M	5/8			204	512 LIBERTY Ada OH 45810	C-43 Y-11' T	08/11/2024	636.000000	03/27/2003
60328742	60328742		M	5/8			204	436 LIBERTY Ada OH 45810	C-8 TL-4' T	08/11/2024	752.000000	09/25/2013
61057450	61057450		M	5/8			204	420 EDWARDS ST Ada OH 45810	C-47 Y-15' T	08/11/2024	526.000000	03/31/2003
61057456	61057456		M	5/8			204	512 EDWARDS Ada OH 45810	C-46 Y-12' T 8' from drive	08/11/2024	1025.000000	04/01/2003
61057461	61057461		M	5/8			204	508 EDWARDS Ada OH 45810	C-45 Y-10' T	08/11/2024	741.000000	04/01/2003
61057464	61057464		M	5/8			204	506 EDWARDS ST Ada OH 45810	C-45 Y-15' T 10' N of drive	08/11/2024	843.000000	04/01/2003
61057466	61057466		M	5/8			204	404 E MONTFORD Ave ADA OH 45810	C-43 Y-14' T on Edwards in sidewalk	08/11/2024	1604.000000	04/01/2003
61057469	61057469		M	5/8			204	426 EDWARDS ST Ada OH 45810	C-8 TL-8' T driveway	08/11/2024	417.000000	04/03/2003
61057470	61057470		M	5/8			204	516 EDWARDS Ada OH 45810	C-46 Y-12' T 8' from drive	08/11/2024	616.000000	04/01/2003
61057479	61057479		M	5/8			204	444 EDWARDS A Ada OH 45810	C-41 Y-7' T 3' from drain S meter	08/11/2024	546.000000	03/31/2003
61057481	61057481		M	5/8			204	444 EDWARDS ST B Ada OH 45810	C-41 Y-7' T 3' from drain N meter	08/11/2024	101.000000	04/07/2003
62022226	62022226		M	5/8			204	746 N MAIN LOT 56 Ada OH 45810	C-66 Y-1/2' from H T NE corner	08/11/2024	587.000000	10/26/2004
62811449	62811449		M	5/8			204	746 N MAIN LOT 60 Ada OH 45810	C-70 Y-1 from H T by back steps	08/11/2024	678.000000	07/21/2004
62811454	62811454		M	5/8			204	226 E MONTFORD Ave ADA OH 45810	C-45 Y-7' T	08/11/2024	445.000000	04/08/2005
64232600	64232600		M	1			204	124 E BUCKEYE Ada OH 45810	C-70 H T	08/11/2024	3090.000000	03/10/2005
64433400	64433400		M	5/8			204	746 N MAIN ST LOT 94 Ada OH 45810	C-66 Y-3' from H T	08/11/2024	1920.000000	06/23/2005
64901401	64901401	64901401	B	5/8	B	18235581	204	208 N MAIN ST Ada OH 45810	C-73 H T	08/11/2024	226.000000	06/28/2016
65497831	65497831		B	1	B	18235769	204	216 N MAIN Ada OH 45810	TOUCH FURNACE ROOM DOOR JAM BY COOLER	08/11/2024	712.000000	09/30/2015
66141107	66141107		B	1	B	18235679	204	520 E MONTFORD AVE Ada OH 45810	C-68 H-5' from service door T	08/11/2024	718.000000	01/31/2006
66240423	66240423		M	5/8			204	746 N MAIN LOT 73 Ada OH 45810	C-69 Y-1' from H T under steps	08/11/2024	598.000000	06/26/2006
66741789	66741789		M	5/8			204	746 N MAIN LOT 62 Ada OH 45810	C-70 H T NE corner by steps	08/11/2024	224.000000	07/30/2007
66741806	66741806		M	5/8			204	302 N MAIN Ada OH 45810	C-69 H on E Highland	08/11/2024	768.000000	09/08/2010
67451416	67451416		M	5/8			204	746 N MAIN LOT 84 Ada OH 45810	C-69 Y-1' from H T under wood steps	08/11/2024	470.000000	08/10/2009
67838559	67838559		M	5/8			204	416 N JOHNSON St ADA OH 45810	C-8 TL-3' T in driveway	08/11/2024	422.000000	07/26/2007
68301016	68301016		M	5/8			204	302 1/2 N MAIN Ada OH 45810	C-69 H T on Highland	08/11/2024	543.000000	06/03/2008
68301017	68301017		B	5/8	B	18235773	204	529 E HIGHLAND AVE Ada OH 45810	VISUAL NW WALL OUTSIDE; RTRM EAST WALL	08/11/2024	105.000000	10/19/2010
68761497	68761497		M	5/8			204	312 E HIGHLAND AVE Ada OH 45810	C-7 TL-9' T	08/11/2024	534.000000	08/13/2008

70392297	70392297	65087402	B	5/8	B		204	122 E HIGHLAND Ave ADA OH 45810	C-44 H T curbstop C-4 TL-2'	08/11/2024	557.000000	07/09/2010
70392299	70392299	65087404	B	5/8	B		204	124 E MONTFORD AVE Ada OH 45810	C-65 T H under window	08/11/2024	693.000000	07/06/2010
70398199	70398199		B	5/8	B	18235541	204	601 E NORTH AVE Ada OH 45810	SW wall T	08/11/2024	839.000000	09/02/2009
70845237	70845237	65749833	B	5/8	B		204	746 N MAIN LOT 80 Ada OH 45810	C-69 Y-3' from H T	08/11/2024	547.000000	09/23/2009
70845241	70845241	65749837	B	5/8	B		204	746 N MAIN ST LOT 66 Ada OH 45810	C-70 Y-1' from H T	08/11/2024	582.000000	10/26/2009
70845242	70845242	65749838	B	5/8	B		204	746 N MAIN ST LOT 64 Ada OH 45810	C-69 Y-1' from H T	08/11/2024	937.000000	10/27/2009
70845243	70845243	65749839	B	5/8	B		204	746 N MAIN ST LOT 65 Ada OH 45810	C-70 Y-1' from H T by back steps	08/11/2024	341.000000	10/26/2009
70845249	70845249	65749845	B	5/8	B		204	222 E BUCKEYE Ada OH 45810	C-3 TL-12' T	08/11/2024	1248.000000	11/23/2009
70845253	70845253	65749849	B	5/8	B		204	754 N MAIN Ada OH 45810	C-6 TL-6' T	08/11/2024	936.000000	04/05/2010
70845259	70845259	65749855	B	5/8	B		204	746 N MAIN LOT 86 Ada OH 45810	C-69 Y-1' from H T	08/11/2024	543.000000	04/21/2010
71501515	71501515	68839137	B	5/8	B		204	764 N MAIN A Ada OH 45810	C-5 TL-6' T South meter	08/11/2024	568.000000	04/05/2010
71501516	71501516		M	5/8			204	764 1/2 N MAIN Ada OH 45810	C-4 TL-6' T North meter	08/11/2024	467.000000	04/05/2010
71501552	71501552	68839174	B	5/8	B		204	310 VALERIE Ave ADA OH 45810	C-45 Y-7' T	08/11/2024	526.000000	05/19/2010
71501554	71501554	68839176	B	5/8	B		204	318 VALERIE Ave ADA OH 45810	C-47 Y-9' T	08/11/2024	585.000000	05/18/2010
71501555	71501555	68839177	B	5/8	B		204	314 VALERIE AVE Ada OH 45810	C-46 Y-12' T middle of yard	08/11/2024	838.000000	05/19/2010
71501568	71501568	68839190	B	5/8	B		204	746 N MAIN LOT 90 Ada OH 45810	C-69 Y-1/2' from H T	08/11/2024	558.000000	05/03/2010
71501569	71501569	68839191	B	5/8	B		204	746 N MAIN LOT 72 Ada OH 45810	C-70 Y-1' from H T	08/11/2024	235.000000	05/04/2010
71501570	71501570	68839192	B	5/8	B		204	607 N SIMON ST Ada OH 45810	C-48 Y-9' T	08/11/2024	286.000000	05/25/2010
71501571	71501571	68839193	B	5/8	B		204	746 N MAIN ST LOT 82 Ada OH 45810	C-70 Y-1' from H T	08/11/2024	680.000000	05/04/2010
71501577	71501577	68839199	B	5/8	B		204	746 N MAIN ST LOT 92 Ada OH 45810	C-69 Y-1' from H T SW corner	08/11/2024	205.000000	05/04/2010
71501578	71501578	68839200	B	5/8	B		204	746 N MAIN ST LOT 79 Ada OH 45810	C-69 Y-1' from H T	08/11/2024	6.000000	05/04/2010
71501579	71501579	68839201	B	5/8	B		204	746 N MAIN LOT 76 Ada OH 45810	C-69 Y-3' from H T	08/11/2024	765.000000	05/04/2010
71501580	71501580	68839202	B	5/8	B		204	746 N MAIN LOT 88 Ada OH 45810	C-70 C-1' from H T	08/11/2024	110.000000	05/04/2010
71501582	71501582	68839204	B	5/8	B		204	228 E NORTH AVE Ada OH 45810	C-3 TL-7' T 1 N' of walk	08/11/2024	381.000000	05/26/2010
71501583	71501583	68839205	B	5/8	B		204	716 N SIMON ST Ada OH 45810	C-46 Y-14' T 12' N of walk along drive	08/11/2024	1222.000000	05/26/2010
71501584	71501584	68839206	B	5/8	B		204	214 E NORTH Ave ADA OH 45810	C-5 TL-10' off 81 T	08/11/2024	1074.000000	05/25/2010
71501585	71501585	68839207	B	5/8	B		204	202 E NORTH AVE Ada OH 45810	C-5 TL-10' off 81 T	08/11/2024	721.000000	05/26/2010
71501586	71501586	68839208	B	5/8	B		204	208 E NORTH AVE Ada OH 45810	C-5 TL-10' off 81 T	08/11/2024	599.000000	05/25/2010
71501587	71501587	68839209	B	5/8	B		204	526 N SIMON St ADA OH 45810	C-47 Y-9' T	08/11/2024	965.000000	06/29/2010
71501590	71501590	68839212	B	5/8	B		204	222 E NORTH Ave ADA OH 45810	C-3 TL-7' off 81 T	08/11/2024	631.000000	05/26/2010
71501591	71501591	68839213	B	5/8	B		204	218 E NORTH Ave ADA OH 45810	C-5 TL-7' off 81 T	08/11/2024	886.000000	05/26/2010
71501592	71501592	68839214	B	5/8	B		204	210 FRANKLIN ST Ada OH 45810	C-26 Y-10' T on Simon	08/11/2024	935.000000	05/26/2010
71501595	71501595	68839217	B	5/8	B		204	216 E MONTFORD Ave ADA OH 45810	C-47 Y-7' T	08/11/2024	882.000000	08/23/2010
71501596	71501596	68839218	B	5/8	B		204	746 N MAIN LOT 89 Ada OH 45810	C-70 Y-1' from H T	08/11/2024	289.000000	07/22/2011
71501600	71501600	68839222	B	5/8	B		204	108 E HIGHLAND Ave ADA OH 45810	C-3 TL-3' T	08/11/2024	652.000000	08/22/2010
71501620	71501620	68839242	B	5/8	B		204	746 N MAIN ST LOT 83 Ada OH 45810	C-69 H T	08/11/2024	1028.000000	05/04/2010
71867323	71867323	69206604	B	5/8	B		204	112 E HIGHLAND Ave ADA OH 45810	C-5 TL-7' T	08/11/2024	325.000000	07/07/2010
71867324	71867324	69206605	B	5/8	B		204	118 E HIGHLAND Ave ADA OH 45810	C-3 TL-4' T	08/11/2024	237.000000	07/07/2010
71867327	71867327	69206608	B	5/8	B		204	216 E HIGHLAND AVE Ada OH 45810	C-6 TL-1-5' T	08/11/2024	701.000000	07/19/2010
71867332	71867332	69206613	B	5/8	B		204	202 E MONTFORD Ave ADA OH 45810	C-8 TL-2' T 3' W of no parking sign	08/11/2024	933.000000	07/07/2010
71867334	71867334	69206615	B	5/8	B		204	128 E MONTFORD Ave ADA OH 45810	C-43 Y-8' T	08/11/2024	752.000000	07/07/2010
71867337	71867337	69206618	B	5/8	B		204	118 E MONTFORD AVE Ada OH 45810	C-45 Y-8' T	08/11/2024	479.000000	07/06/2010
71867338	71867338	69206619	B	5/8	B		204	746 N MAIN ST LOT 68 Ada OH 45810	C-70 Y-1' from H T	08/11/2024	802.000000	07/06/2010
71867339	71867339	69206620	B	5/8	B		204	112 E MONTFORD Ave ADA OH 45810	C-47 Y-7' T	08/11/2024	768.000000	07/06/2010
71867340	71867340	69206621	B	5/8	B		204	746 N MAIN LOT 85 Ada OH 45810	C-70 Y-1' from H T	08/11/2024	141.000000	07/02/2010
71867344	71867344	69206625	B	5/8	B		204	304 E MONTFORD AVE Ada OH 45810	C-24 Y-9' T on Montford	08/11/2024	561.000000	07/08/2010
71867346	71867346	63282634	B	5/8	B		204	218 E MONTFORD AVE Ada OH 45810	C-7 TL-1' T	08/11/2024	341.000000	03/25/2016
71867348	71867348	63282618	B	5/8	B		204	222 E MONTFORD AVE Ada OH 45810	C-7 TL-1' T	08/11/2024	371.000000	11/29/2010
71867351	71867351	69206632	B	5/8	B		204	528 N JOHNSON St ADA OH 45810	C-3 TL-3' T	08/11/2024	621.000000	06/23/2010
71867352	71867352	69206633	B	5/8	B		204	202 E HIGHLAND Ave ADA OH 45810	C-3 TL-8' T 5' E of hydrant E meter	08/11/2024	371.000000	06/22/2010
71867353	71867353	69206634	B	5/8	B		204	522 N JOHNSON ST Ada OH 45810	C-49 Y-8' T 2' N of drive	08/11/2024	1092.000000	06/23/2010
71867355	71867355	69206636	B	5/8	B		204	214 E HIGHLAND Ave ADA OH 45810	C-5 TL-8' T	08/11/2024	325.000000	07/08/2010
71867356	71867356	69206637	B	5/8	B		204	316 E MONTFORD Ave ADA OH 45810	C-6 TL-4' T	08/11/2024	514.000000	07/08/2010
71867359	71867359	69206640	B	5/8	B		204	222 E HIGHLAND AVE Ada OH 45810	C-7 TL-9' T 2' off driveway	08/11/2024	542.000000	07/15/2010
71867363	71867363	69206644	B	5/8	B		204	420 N SIMON ST Ada OH 45810	C-3 TL-11' T	08/11/2024	679.000000	06/30/2010
71867365	71867365	69206646	B	5/8	B		204	524 N SIMON ST ADA OH 45810	C-43 Y-9' T	08/11/2024	364.000000	06/30/2010
71867367	71867367	69206648	B	5/8	B		204	300 E HIGHLAND AVE Ada OH 45810	C-14 Y-15' T on Simon	08/11/2024	216.000000	07/20/2010
71867368	71867368		M	5/8			204	328 E HIGHLAND AVE 1 Ada OH 45810	C-5 TL-10' T E pit	08/11/2024	240.000000	07/22/2010
71867371	71867371	69206652	B	5/8	B		204	228 E HIGHLAND AVE Ada OH 45810	C-6 TL-9' T	08/11/2024	1023.000000	07/20/2010
71867373	71867373	69206654	B	5/8	B		204	426 N SIMON ST Ada OH 45810	C-4 TL-11' T	08/11/2024	419.000000	06/28/2010
71867374	71867374	69206655	B	5/8	B		204	418 N SIMON ST ADA OH 45810	C-4 TL-10' T 6' off drive	08/11/2024	431.000000	06/28/2010
71867375	71867375		B	5/8	B		204	412 N SIMON ST Ada OH 45810	C-3 TL-9' T 2' off drive	08/11/2024	1121.000000	06/28/2010
71867378	71867378	69206659	B	5/8	B		204	416 N SIMON ST Ada OH 45810	C-3 TL-9' T	08/11/2024	622.000000	06/28/2010
71867383	71867383	69206664	B	5/8	B		204	206 E HIGHLAND AVE Ada OH 45810	C-7 TL-8' T	08/11/2024	321.000000	07/07/2010
71867385	71867385	69206666	B	5/8	B		204	424 N JOHNSON ST Ada OH 45810	C-45 Y-6' T	08/11/2024	632.000000	06/21/2010
71867389	71867389	69206670	B	5/8	B		204	508 N JOHNSON ST Ada OH 45810	C-45 Y-7' T	08/11/2024	447.000000	06/22/2010
71867393	71867393	69206674	B	5/8	B		204	310 N JOHNSON St ADA OH 45810	C-50 Y-5' T	08/11/2024	898.000000	06/21/2010
71867394	71867394	69206675	B	5/8	B		204	420 N JOHNSON ST Ada OH 45810	C-48 Y-7' T 1' off driveway	08/11/2024	791.000000	06/21/2010
71867403	71867403	69206684	B	5/8	B		204	306 N JOHNSON St ADA OH 45810	C-28 TL-8' T 5' E of hydrant on Highland	08/11/2024	243.000000	07/01/2010
71867406	71867406	69206687	B	5/8	B		204	538 N JOHNSON ST Ada OH 45810	C-42 Y-7' T 3' S of drive	08/11/2024	617.000000	06/23/2010
71867407	71867407	69206688	B	5/8	B		204	212 N SIMON ST ADA OH 45810	C-1 TL-9' T driveway	08/11/2024	597.000000	06/28/2010



71867408	71867408	69206689	B	5/8	B		204	206 N SIMON St ADA OH 45810	C-46 Y-13' T	08/11/2024	638.000000	06/28/2010
71867409	71867409	69206690	B	5/8	B		204	504 N SIMON ST ADA OH 45810	C-47 Y-10' T	08/11/2024	654.000000	06/29/2010
71867410	71867410	69206691	B	5/8	B		204	536 N JOHNSON St ADA OH 45810	C-46 Y-8' T	08/11/2024	1009.000000	06/29/2010
71867411	71867411	69206692	B	5/8	B		204	436 N SIMON ST ADA OH 45810	C-6 TL-10' T	08/11/2024	148.000000	06/29/2010
71867412	71867412	69206693	B	5/8	B		204	430 N SIMON ST ADA OH 45810	C-8 TL-10' T	08/11/2024	1022.000000	06/29/2010
71867415	71867415	69206696	B	5/8	B		204	126 E HIGHLAND AVE Ada OH 45810	C-7 TL-8' T	08/11/2024	832.000000	07/26/2010
71867416	71867416	69206697	B	5/8	B		204	328 E HIGHLAND AVE 3 Ada OH 45810	C-5 TL-10' T W pit	08/11/2024	388.000000	07/26/2010
71867417	71867417	69206698	B	5/8	B		204	328 E HIGHLAND AVE 2 Ada OH 45810	C-5 TL-10' T (E meter) (w pit)	08/11/2024	541.000000	07/26/2010
71867419	71867419	69206700	B	5/8	B		204	210 N JOHNSON St ADA OH 45810	C-66 Y-1' from H M Washbay	08/11/2024	130.000000	08/02/2010
71867420	71867420	69206701	B	5/8	B		204	322 E HIGHLAND Ave ADA OH 45810	C-2 TL-9' T	08/11/2024	528.000000	07/27/2010
71913318	71913318	69264668	B	5/8	B		204	212 E BUCKEYE A Ada OH 45810	C-44 Y-17' T East meter	08/11/2024	885.000000	08/11/2011
71913319	71913319	69264669	B	5/8	B		204	212 E BUCKEYE B Ada OH 45810	C-44 Y-17' T West meter	08/11/2024	803.000000	08/11/2011
71913387	71913387	69264737	B	5/8	B		204	405 E NORTH Ave ADA OH 45810	C-45 Y-9' T 12' E of drive	08/11/2024	607.000000	06/17/2011
73776902	73776902	71117115	B	5/8	B		204	305 E NORTH Ave ADA OH 45810	C-43 Y-7' from 81 T 8' W of drive	08/11/2024	483.000000	07/31/2012
75182431	75182431	75182431	B	5/8	B		204	428 N JOHNSON St ADA OH 45810	C-4 TL-2' T in drive	08/11/2024	344.000000	06/25/2013
76280582	76280582	76280582	B	5/8	B	14607540	204	515 E NORTH AVE Ada OH 45810	C-49 Y-10' off 81 R	08/11/2024	636.000000	08/29/2014
76280583	76280583	76280583	B	5/8	B	14607491	204	617 E NORTH Ave # A ADA OH 45810	C-41 Y-26' off 81 R 15' from hydrant	08/11/2024	105.000000	11/27/2013
76280585	76280585		B	5/8	B	14606882	204	604 E MONTFORD AVE Ada OH 45810	C-61 H-3' from NE corner of bldg T	08/11/2024	1282.000000	11/27/2013
76280586	76280586	76280586	B	5/8	B	14607611	204	623 E NORTH Ave # D ADA OH 45810	C-42 Y-24' off 81 R East side	08/11/2024	809.000000	12/04/2013
76280591	76280591	76280591	B	5/8	B	14607706	204	623 E NORTH Ave # A ADA OH 45810	C-42 Y-24' off 81 R West meter	08/11/2024	511.000000	12/04/2013
76280592	76280592	76280592	B	5/8	B	14607574	204	623 E NORTH Ave # C ADA OH 45810	C-42 Y-24' off 81 R West meter	08/11/2024	500.000000	11/27/2013
76280593	76280593	76280593	B	5/8	B	14607544	204	516 E HIGHLAND AVE Ada OH 45810	6' WEST OF MAIN ENTRANCE DOOR inside	08/11/2024	612.000000	03/27/2014
76280594	76280594	76280594	B	5/8	B	14607710	204	623 E NORTH Ave # B ADA OH 45810	C-42 Y-24' off 81 R East side	08/11/2024	204.000000	12/04/2013
76693482	76693482	76693482	B	5/8	B		204	218 N MAIN ST Ada OH 45810	C-68 Y-2' from H T in alley	08/11/2024	222.000000	05/21/2015
76693490	76693490	76693490	B	5/8	B		204	410 EDWARDS ST Ada OH 45810	C-45 Y-3' S of front door T	08/11/2024	587.000000	05/15/2015
76693492	76693492	76693492	B	5/8	B		204	530 N SIMON ST Ada OH 45810	C-46 TL-10' T	08/11/2024	846.000000	10/22/2014
77620494	77620494	77620494	B	5/8	B	DUP-14606882	204	617 E NORTH Ave # B ADA OH 45810	C-45 Y-28' off 81 R 15' from hydrant E	08/11/2024	776.000000	09/30/2016
77692199	77692199		B	2	B	18235703	204	217 LIBERTY ST Ada OH 45810	INSIDE BREAK ROOM NORTH WALL behind trash cans	08/11/2024	3462.000000	08/01/2015
78864287	78864287	78864287	B	5/8	B		204	402 LIBERTY ST Ada OH 45810	C-48 Y-11' T	08/11/2024	110.000000	02/02/2016
83686625	83686625	89622513	B	5/8	B		204	301 E NORTH Ave ADA OH 45810	C-9 TL -T	08/11/2024	171.000000	03/05/2018
83686643	83686643	89622531	B	5/8	B	182494204	204	502 ERIC WOLBER DR Ada OH 45810	N W CORNER BEHIND MACHINE WEST WALL	08/11/2024	1293.000000	10/12/2018
84586452	84586452		M	1			204	768 N MAIN ST Ada OH 45810	C-45 8' from 235 3' N OF 768 house pit	08/11/2024	672.000000	06/07/2018
91603102	91603102		M	5/8			204	514 EDWARDS ST Ada OH 45810	C-45 Y-11' T middle of yard	08/11/2024	115.000000	03/10/2023
91603107	91603107	93077355	M	5/8			204	430 N JOHNSON St ADA OH 45810	C-5 TL-3' T	08/11/2024	155.000000	04/03/2023
91603111	91603111		M	5/8			204	746 N MAIN ST LOT 93 Ada OH 45810		08/11/2024	19.000000	07/11/2022
91603116	91603116	93077364	B	5/8	B		204	520 N SIMON ST Ada OH 45810	C-46 Y-9' T	08/11/2024	77.000000	06/27/2022
94496697	94496697		M	5/8			204	416 EDWARDS ST Ada OH 45810	C47 Y-13' T	08/11/2024	15.000000	02/12/2024
95382709	95382709		M	5/8			204	314 LIBERTY Ada OH 45810	C-48 Y-11' T	08/11/2024	14.000000	12/21/2023
97262091	97262091		M	5/8			204	210 N MAIN ST Ada OH 45810	C-62 H 11/2' T outside edge of property	08/11/2024	328.000000	08/21/2015
97262100	97262100		M	5/8			204	746 N MAIN ST LOT 58 Ada OH 45810	C-66 Y-1' from H T by gas meter	08/11/2024	11.000000	07/08/2022
97733698	97733698		M	5/8			204	204 N MAIN ST Ada OH 45810	NORTH WALL EAST METER	08/11/2024	4157.000000	09/15/2001
97733700	97733700		M	5/8			204	609 E NORTH AVE Ada OH 45810	1' w of drive Y 14 M V on W wall	08/11/2024	859.000000	02/12/1998
98318895	98318895		M	5/8			204	102 E BUCKEYE C Ada OH 45810	204 N MAIN KEY 18 N WALL MIDDLE M CLOSET	08/02/2024	1824.000000	01/19/2000
98318896	98318896		M	5/8			204	102 E BUCKEYE AVE B Ada OH 45810	INSIDE 204 N MAIN CLOSET N WALL W METER	08/11/2024	1123.000000	02/14/2000
98318897	98318897		M	5/8			204	102 E BUCKEYE A Ada OH 45810	KEY 20 IN 202 N MAIN SOUTHWALL TOP MTER	08/11/2024	874.000000	06/17/1999
98318898	98318898		M	5/8			204	108 E BUCKEYE AVE Ada OH 45810	KEY 20 @ IN 202 N MAIN S WALL MIDDLE MTR	08/11/2024	209.000000	06/17/1999
98318899	98318899		M	5/8			204	202 N MAIN ST Ada OH 45810	Bottom meter S wall of 202 !!!Visual is stuck on 660!!!	08/11/2024	660.000000	06/14/1999

This page was intentionally left blank.

Addendum2, 8/29/2024

Meter Number	Serial Number	Remote ID	Meter Type	Meter Size	Radio Type	Radio Id	Read Group	Service Address	Location	Last Read Date	Last Meter Reading	Installed Date
11608487	11608487		M	5/8			305	121 GRANDVIEW Blvd ADA OH 45810	C-46 Y-8' T 8' from drive	08/11/2024	77.000000	06/07/2022
11608491	11608491		M	5/8			305	125 GRANDVIEW Blvd ADA OH 45810	C-47 Y-8' M between window & door	08/11/2024	73.000000	06/05/2023
11608492	11608492		M	5/8			305	211 GRANDVIEW BLVD Ada OH 45810	C-46 Y-9' M 9' from drive	08/11/2024	45.000000	06/05/2023
12079748	12079748		M	5/8			305	202 S MAIN ST Ada OH 45810	C-47 Y-14' M 4' SW flag pole	08/11/2024	1450.000000	10/01/1973
12159976	12159976		M	5/8			305	706 1/2 S MAIN Ada OH 45810	C-44 Y-13' M South meter	08/11/2024	1106.000000	03/04/1991
12312682	12312682		M	5/8			305	111 CENTRAL Ave ADA OH 45810	C-69 Y-2' from H M in sidewalk by alley	08/11/2024	994.000000	03/15/1991
18257431	18257431		B	2	B	18263078	305	1104 S MAIN ST Ada OH 45810	C-73 H RADIO	08/11/2024	5825.000000	03/08/2019
19719963	19719963		M	5/8			305	310 E BALLARD Ave ADA OH 45810	C-23 TL-7' T on Ream	08/11/2024	525.000000	05/15/2015
1ST15959	1ST15959	53956956	B	5/8	B		305	220 E LEHR AVE Ada OH 45810	C-46 Y-12' T 6' E of walk	08/11/2024	1434.000000	03/18/2004
1ST68692	1ST68692	12204563	B	5/8	B		305	463 HAYS AVE Ada OH 45810	C-68 H-NW corner T	08/11/2024	942.000000	05/20/2010
1ST68693	1ST68693	12273290	B	5/8	B		305	431 HAYS Ave ADA OH 45810	C-45 H T NE corner-PIT 3' E OF PORCH	08/11/2024	844.000000	05/20/2010
1ST74782	1ST74782	63282641	B	5/8	B		305	455 HAYS Ave ADA OH 45810	C-46 Y T under West window	08/11/2024	224.000000	03/23/2015
1ST74783	1ST74783	54124228	B	5/8	B		305	407 HAYS Ave ADA OH 45810	C-46 H-N wall; under big window T	08/11/2024	762.000000	03/22/1999
1ST74784	1ST74784	10471381	B	5/8	B	18235804	305	121 S JOHNSON ST LA Ada OH 45810	ARB W Side of bldg Meter under breaker	08/11/2024	2133.000000	09/25/2015
1ST74785	1ST74785	63282645	B	5/8	B		305	429 OAK St ADA OH 45810	C-45 H-Under N window T	08/11/2024	486.000000	03/22/1999
1ST74786	1ST74786	10477478	B	5/8	B		305	421 OAK St ADA OH 45810	C 47 SW corner front 1' from house	08/11/2024	1300.000000	03/22/1999
1ST74791	1ST74791	10584177	B	5/8	B		305	440 HAYS AVE Ada OH 45810	C-71 H-N side T	08/11/2024	1513.000000	03/22/1999
1ST74793	1ST74793	10535340	B	5/8	B		305	1108 BEECH ST ADA OH 45810	C-62 H-N side of house T	08/11/2024	2168.000000	04/26/1999
1ST74794	1ST74794	10386469	B	5/8	B		305	1030 BEECH St ADA OH 45810	C-45 H-N of walk in landscape bush T	08/11/2024	2338.000000	03/22/1999
1ST74795	1ST74795	10359104	B	5/8	B	17509800	305	207 HAYS AVE Ada OH 45810	C-65 H-East side T	08/11/2024	1138.000000	03/22/1999
1ST74796	1ST74796	10515944	B	5/8	B		305	215 HAYS AVE Ada OH 45810	C-46 H-NW corner T (Bad reading)	08/11/2024	1362.000000	03/22/1999
1ST74798	1ST74798	10471041	B	5/8	B		305	339 HAYS AVE Ada OH 45810	C-63 H-E side of house T	08/11/2024	1066.000000	03/22/1999
1ST74800	1ST74800	71190073	B	5/8	B		305	123 HAYS Ave # B ADA OH 45810	C-61 H-SE corner T; North meter (in fence area)	08/11/2024	529.000000	04/16/2014
1ST74801	1ST74801	71190069	B	5/8	B		305	123 HAYS Ave # A ADA OH 45810	C-61 H-SE corner T; South meter (in fence area)	08/11/2024	479.000000	04/16/2014
1ST74803	1ST74803	10470552	B	5/8	B		305	439 HAYS AVE Ada OH 45810	C-66 H-NW side T (Pit 2ft in front of window)	08/11/2024	1372.000000	06/25/1999
1ST74808	1ST74808	10275037	B	5/8	B		305	475 HAYS Ave ADA OH 45810	C-46 H-N side by front door T	08/11/2024	941.000000	10/30/1999
1ST74809	1ST74809	10470943	B	5/8	B		305	423 HAYS AVE Ada OH 45810	C-46 H-NW corner T next to downspout	08/11/2024	1186.000000	11/10/1999
1ST74811	1ST74811	10521625	B	5/8	B		305	215 GRANDVIEW BLVD Ada OH 45810	C-45 Y-8' T 19' from drive	08/11/2024	1226.000000	03/22/1999
1ST74814	1ST74814	10540444	B	5/8	B		305	319 GRANDVIEW Blvd ADA OH 45810	C-46 Y-10' T	08/11/2024	2068.000000	03/22/1999
1ST74815	1ST74815	10509713	B	5/8	B		305	315 GRANDVIEW Blvd ADA OH 45810	C-46 Y-10' T	08/11/2024	815.000000	03/22/1999
1ST74817	1ST74817	10563673	B	5/8	B		305	335 GRANDVIEW BLVD Ada OH 45810	C-44 Y-8' T	08/11/2024	1717.000000	03/22/1999
1ST74818	1ST74818	10571177	B	5/8	B		305	329 GRANDVIEW BLVD Ada OH 45810	C-44 Y-9' T	08/11/2024	2579.000000	03/22/1999
1ST74819	1ST74819	10560973	B	5/8	B		305	325 GRANDVIEW BLVD Ada OH 45810	C-45 Y-10' T	08/11/2024	1606.000000	03/22/1999
1ST74820	1ST74820	10539210	B	5/8	B		305	419 GRANDVIEW Blvd ADA OH 45810	C-44 Y-8' T 2' off drive	08/11/2024	1476.000000	03/22/1999
1ST74821	1ST74821	10571123	B	5/8	B		305	415 GRANDVIEW Blvd ADA OH 45810	C-44 Y-11' T	08/11/2024	1543.000000	03/22/1999
1ST74835	1ST74835	10571154	B	5/8	B		305	113 HAYS Ave ADA OH 45810	C-2 TL-5' T in driveway	08/11/2024	1068.000000	06/01/1999
1ST74836	1ST74836	10540159	B	5/8	B		305	333 E LEHR Ada OH 45810	C-7 TL-8' T	08/11/2024	1384.000000	03/22/1999
1ST74839	1ST74839	10497239	B	5/8	B		305	119 GRANDVIEW BLVD Ada OH 45810	C-23 Y-19' on Main T 13' N of pole	08/11/2024	1451.000000	03/22/1999
1ST74845	1ST74845	10574114	B	5/8	B	14132259	305	111 HAYS Ave ADA OH 45810	C-7 TL-4' T	08/11/2024	1924.000000	06/01/1999
1ST83729	1ST83729	63282586	B	5/8	B		305	415 S SIMON St ADA OH 45810	C-6 TL-11' T West meter	08/11/2024	638.000000	04/15/2013
1ST92649	1ST92649	71185462	B	5/8	B		305	824 S MAIN ST Ada OH 45810	C-46 Y-16 T	08/11/2024	749.000000	06/06/2014
1ST92667	1ST92667	54056243	B	5/8	B		305	900 S MAIN B Ada OH 45810	C-68 Y-4' W of H T; W meter	08/11/2024	748.000000	03/20/2006
1ST92670	1ST92670	54056246	B	5/8	B		305	900 S MAIN A Ada OH 45810	C-54 Y-4' from garage apt. T E-meter on Lima	08/11/2024	1168.000000	04/04/2006
20688661	20688661		M	5/8			305	219 E UNIVERSITY Ada OH 45810	C-8 TL-8' T	08/11/2024	187.000000	10/19/2020
20688667	20688667		M	5/8			305	115 S JOHNSON Ada OH 45810	C-4 TL-10' T	08/11/2024	241.000000	06/08/2021
20866060	20866060		M	5/8			305	706 S MAIN Ada OH 45810	C-4 TL-5' T North me ter	08/11/2024	66.000000	01/21/2021
21962829	21962829		M	5/8			305	123 S JOHNSON Ada OH 45810	C-68 H in car port by basement window A	08/11/2024	3275.000000	07/22/1975
22312666	22312666		M	5/8			305	808 S MAIN ST Ada OH 45810	C-6 TL-4' M	08/11/2024	3218.000000	12/13/1976
22778089	22778089		M	3/4			305	220 S MAIN ST Ada OH 45810	C-48 Y12' M 8' E-SE of hydrant; pump 6	08/11/2024	3220.000000	10/24/2002
23312259	23312259		M	5/8			305	802 S MAIN ST Ada OH 45810	C-8 TL-5' M	08/11/2024	1528.000000	07/05/1995
23676280	23676280		M	5/8			305	402 S MAIN ST Ada OH 45810	C-63 H ARB-N wall	08/11/2024	2177.000000	11/20/1978
23676283	23676283		M	5/8			305	423 S JOHNSON 2 Ada OH 45810	C-64 H ARB East middle	08/11/2024	1561.000000	02/27/1979
23676301	23676301		M	5/8			305	423 S JOHNSON 1 Ada OH 45810	C-64 H Far East ARB	08/11/2024	1030.000000	01/12/1979
25049986	25049986		M	5/8			305	423 S JOHNSON ST 3 Ada OH 45810	C-64 H ARB west middle	08/11/2024	1171.000000	05/20/2010
25049987	25049987		M	5/8			305	423 S JOHNSON 4 Ada OH 45810	C-64 H ARB	08/11/2024	891.000000	06/04/1979
25126625	25126625		M	1			305	110 CENTRAL AVE Ada OH 45810	BASEMENT	08/11/2024	10598.000000	06/01/2006
27104770	27104770		M	5/8			305	115 E UNIVERSITY AVE Ada OH 45810	C-3 TL-7' M 2' West of alley	08/11/2024	756.000000	12/01/1980
49971354	49971354		M	1			305	530 S MAIN Ada OH 45810	C-46 Y-11' M 8' N of sign in front door	08/11/2024	1397.000000	12/28/2018
49971357	49971357		M	1			305	534 S MAIN ST Ada OH 45810	C-46 Y-11' M; S pit	08/11/2024	1115.000000	10/22/2018
50080269	50080269		M	5/8			305	717 1/2 S JOHNSON Ada OH 45810	C-4 S pit only meter	08/11/2024	131.000000	10/10/2019
50191246	50191246		M	5/8			305	717 S JOHNSON Ada OH 45810	C-4 N pit N meter	08/11/2024	240.000000	10/10/2019
50191247	50191247		M	5/8			305	311 E LIMA Ave Ada OH 45810	C-25 Y 12' on Simon M	08/11/2024	222.000000	09/17/2019
50191249	50191249		M	5/8			305	717 S JOHNSON REAR Ada OH 45810	C-4 N pit S meter	08/11/2024	117.000000	10/10/2019
50255460	50255460		M	5/8			305	511 S JOHNSON Ada OH 45810	C-6 TL-4' T	08/11/2024	300.000000	05/31/2019
50255462	50255462		M	5/8			305	213 E UNIVERSITY AVE Ada OH 45810	C-3 TL-8' T 1' W of drive	08/11/2024	108.000000	06/17/2019
50255467	50255467		M	5/8			305	319 WILLEKE AVE Ada OH 45810	C-47 Y-11' T	08/11/2024	490.000000	09/13/2019
50255475	50255475		M	5/8			305	710 S MAIN 1 Ada OH 45810	C-43 Y-14' T 2' off alley	08/11/2024	166.000000	02/04/2019
50255483	50255483		M	5/8			305	407 E UNIVERSITY 15 Ada OH 45810	C-65 T South meter PIT LID	08/11/2024	118.000000	12/26/2018

50255491	50255491	B	5/8	B	14608793	305	505 E LINCOLN AVE Ada OH 45810	C-47 Y-12' T-R; 3' East of drive	08/11/2024	252.000000	03/21/2019
50255497	50255497	M	5/8			305	471 HAYS AVE Ada OH 45810	C-68 Y-West side T	08/11/2024	186.000000	07/25/2019
50255498	50255498	M	5/8			305	315 WILLEKE Ave ADA OH 45810	C-45 Y-12' T 13' E of drive	08/11/2024	185.000000	06/27/2019
50580850	50580850	M	5/8			305	1128 BEECH ST Ada OH 45810	C-46 3' from house; under SW window	08/11/2024	280.000000	09/08/2020
50605751	50605751	B	5/8	B	14607662	305	427 E LINCOLN AVE Ada OH 45810	C-46 Y-10' T; 3' East of drive	08/11/2024	128.000000	06/17/2020
55968688	55968688	M	5/8			305	315 HAYS Ave ADA OH 45810	C-63 H-East side T	08/11/2024	881.000000	09/05/2000
55968689	55968689	M	5/8			305	447 HAYS AVE Ada OH 45810	C-68 H-West side T	08/11/2024	1518.000000	06/06/2000
56444996	56444996	M	5/8			305	920 S MAIN Ada OH 45810	C-45 Y-14' T	08/11/2024	503.000000	06/23/2008
56444998	56444998	M	5/8			305	916 S MAIN ST Ada OH 45810	C-46 Y-15' T 3' N of driveway	08/11/2024	646.000000	03/19/2012
56445002	56445002	M	5/8			305	930 S MAIN ST Ada OH 45810	C-45 Y-16' T	08/11/2024	787.000000	05/20/2010
56445003	56445003	M	5/8			305	938 S MAIN Ada OH 45810	C-48 Y-15' T in line with gas meter	08/11/2024	910.000000	06/23/2008
56445020	56445020	M	5/8			305	407 E UNIVERSITY 3 Ada OH 45810	C-67 H T middle S meter	08/11/2024	600.000000	11/30/2000
56445021	56445021	M	5/8			305	407 E UNIVERSITY 2 Ada OH 45810	C-66 H T S meter	08/11/2024	688.000000	11/30/2000
56445022	56445022	M	5/8			305	407 E UNIVERSITY 5 Ada OH 45810	C-69 H T middle S meter	08/11/2024	823.000000	11/30/2000
56445024	56445024	M	5/8			305	407 E UNIVERSITY 7 Ada OH 45810	C-70 H T S meter (E Building)	08/11/2024	737.000000	12/01/2000
56445025	56445025	M	5/8			305	307 HAYS Ave ADA OH 45810	C-45 H-NE side of porch T	08/11/2024	1028.000000	10/05/2000
56445026	56445026	M	5/8			305	407 E UNIVERSITY 1 Ada OH 45810	C-66 H T N meter	08/11/2024	894.000000	11/30/2000
56445027	56445027	M	5/8			305	407 E UNIVERSITY 9 Ada OH 45810	C-61 H T N meter	08/11/2024	578.000000	12/01/2000
56445028	56445028	M	5/8			305	407 E UNIVERSITY 11 Ada OH 45810	C-63 H T middle S meter	08/11/2024	710.000000	12/01/2000
56445029	56445029	M	5/8			305	407 E UNIVERSITY 4 Ada OH 45810	C-67 H T middle N meter; E building	08/23/2024	439.000000	11/30/2000
56445030	56445030	M	5/8			305	407 E UNIVERSITY 8 Ada OH 45810	C-70 H T N meter	08/11/2024	571.000000	11/30/2000
56445031	56445031	M	5/8			305	407 E UNIVERSITY 10 Ada OH 45810	C-61 H T S meter	08/11/2024	591.000000	12/01/2000
56445032	56445032	M	5/8			305	407 E UNIVERSITY 14 Ada OH 45810	C-64 H T middle S meter	08/11/2024	387.000000	05/30/2012
56445034	56445034	M	5/8			305	407 E UNIVERSITY 16 Ada OH 45810	C-65 H T North meter	08/11/2024	466.000000	12/01/2000
56445035	56445035	M	5/8			305	407 E UNIVERSITY 12 Ada OH 45810	C-63 H T middle N meter, W building	08/11/2024	739.000000	12/01/2000
56445037	56445037	M	5/8			305	407 E UNIVERSITY 13 Ada OH 45810	C-64 H T middle N meter	08/11/2024	601.000000	12/01/2000
56445038	56445038	M	5/8			305	323 HAYS AVE Ada OH 45810	C-65 H-NE T pit C-45 behind evergreens	08/11/2024	821.000000	04/03/2001
56445040	56445040	M	5/8			305	413 OAK ST Ada OH 45810	C-62 H-SE side T	08/11/2024	1960.000000	01/16/2002
56445043	56445043	M	5/8			305	331 HAYS AVE Ada OH 45810	C-63 H-NE corner T	08/11/2024	1482.000000	05/30/2012
57990851	57990851	M	1 1/2			305	4350 ST RT 235 Ada OH 45810	C-64 H T under 1st window from front	08/11/2024	2517.000000	08/15/2001
58500516	58500516	M	5/8			305	407 S SIMON St ADA OH 45810	C-72 H T East meter under electric meter	08/11/2024	481.000000	10/24/2002
58500528	58500528	M	5/8			305	1022 BEECH ST Ada OH 45810	C-46 H-SW corner under spigot T	08/11/2024	1890.000000	05/13/2003
59434295	59434295	M	5/8			305	4586 ST RT 235 Ada OH 45810	C-67 Y-3' T under middle window	08/11/2024	962.000000	12/31/2002
61515947	61515947	M	5/8			305	424 REAM St # C ADA OH 45810	C-23 Y-9' T in sidewalk on University	08/11/2024	824.000000	04/27/2004
61515948	61515948	M	5/8			305	314 E UNIVERSITY Ada OH 45810	C-5 TL-7' T in gravel	08/11/2024	1445.000000	04/27/2004
61515950	61515950	M	5/8			305	317 E UNIVERSITY Ada OH 45810	C-3 TL-8' T	08/11/2024	706.000000	04/27/2004
61515953	61515953	M	5/8			305	407 REAM St ADA OH 45810	C-44 Y-7' T in driveway	08/11/2024	697.000000	04/27/2004
61515954	61515954	M	5/8			305	315 REAM St ADA OH 45810	C-14 Y-9' T on Lehr	08/11/2024	1138.000000	04/27/2004
61515955	61515955	M	5/8			305	307 REAM St ADA OH 45810	C-8 TL-7' T	08/11/2024	482.000000	04/27/2004
61515956	61515956	M	5/8			305	823 S JOHNSON ST Ada OH 45810	C-63 Y-12' T on Lima	08/11/2024	192.000000	09/25/2015
61515957	61515957	M	5/8			305	423 REAM ST Ada OH 45810	C-46 TL-9' T near parking area	08/11/2024	1313.000000	04/27/2004
61515963	61515963	M	5/8			305	311 E LEHR AVE Ada OH 45810	C-2 TL-7' T	08/11/2024	1038.000000	04/27/2004
61515964	61515964	M	5/8			305	312 E LEHR Ada OH 45810	C-46 Y-9' T	08/11/2024	1082.000000	04/27/2004
61515965	61515965	M	5/8			305	301 REAM St ADA OH 45810	C-3 TL-8' T	08/11/2024	1669.000000	04/27/2004
61515966	61515966	M	5/8			305	309 E BALLARD Ave ADA OH 45810	C-20 TL-6' T Ballard/Ream corner	08/11/2024	847.000000	04/27/2004
61515968	61515968	M	5/8			305	215 REAM St ADA OH 45810	C-3 TL-7' T 1' E of walk	08/11/2024	980.000000	04/27/2004
61515970	61515970	M	5/8			305	424 REAM St # A ADA OH 45810	C-45 Y-12' from Ream T S meter	08/11/2024	813.000000	04/28/2004
61515971	61515971	M	5/8			305	401 E LEHR Ada OH 45810	C-25 TL-7' T on Ream	08/11/2024	934.000000	04/28/2004
61515972	61515972	M	5/8			305	409 E UNIVERSITY Ada OH 45810	C-10 TL-8' T 9' W of house drive	08/11/2024	700.000000	04/27/2004
61515973	61515973	M	5/8			305	415 E UNIVERSITY Ada OH 45810	C-44 Y-12' T	08/11/2024	895.000000	04/28/2004
61515975	61515975	M	5/8			305	424 REAM St # B ADA OH 45810	C-45 Y-12' from Ream T N meter	08/11/2024	298.000000	04/28/2004
62022214	62022214	M	5/8			305	1200 S MAIN ST SUITE B Ada OH 45810	C-73 H T inside E wall in basement	08/11/2024	633.000000	01/15/2005
62022216	62022216	M	5/8			305	231 HAYS AVE Ada OH 45810	C-45 H-2' East of front door T	08/11/2024	2119.000000	11/09/2004
62022221	62022221	M	5/8			305	1200 S MAIN SUITE A Ada OH 45810	C-73 H T inside E wall in basement	08/11/2024	219.000000	01/15/2005
62022229	62022229	M	5/8			305	223 HAYS Ave ADA OH 45810	C-45 H T-N wall; pit 12' E of front door	08/11/2024	1036.000000	09/16/2004
62022238	62022238	M	5/8			305	221 E LEHR Ada OH 45810	C-68 H T middle under electric meter	08/11/2024	373.000000	06/24/2005
62022243	62022243	M	5/8			305	407 1/2 S SIMON St ADA OH 45810	C-72 H T West meter under electric meter	08/11/2024	254.000000	06/24/2005
62811438	62811438	M	5/8			305	315 E LEHR Ada OH 45810	C-7 TL-7' T	08/11/2024	1061.000000	04/28/2004
62811464	62811464	M	5/8			305	301 S JOHNSON ST Ada OH 45810	C-2 TL-5' T 7' E of walk	08/11/2024	929.000000	07/31/2012
65203759	65203759	M	5/8			305	1006 S MAIN Ada OH 45810	C-45 Y-19' T 7' N of drive	08/11/2024	893.000000	10/12/2005
65203760	65203760	M	5/8			305	1100 BEECH ST Ada OH 45810	C-45 H-3rd porch pillar from South T	08/11/2024	1704.000000	10/13/2005
66021900	66021900	M	1 1/2			305	610 S MAIN ST Ada OH 45810	BACKROOM UNDERSTAIRS WEST METER	08/11/2024	542.000000	04/19/2006
66110160	66110160	M	1 1/2			305	610 S MAIN ST Ada OH 45810	BACKROOM UNDERSTAIRS; EAST METER	08/11/2024	6188.000000	04/15/2010
66240433	66240433	M	5/8			305	607 S JOHNSON Ada OH 45810	C-6 TL-9' T	08/11/2024	612.000000	10/18/2006
66240448	66240448	M	5/8			305	710 S MAIN 3 Ada OH 45810	C-43 Y-14' T; S pit S-meter	08/11/2024	453.000000	11/03/2006
66240449	66240449	M	5/8			305	710 S MAIN 2 Ada OH 45810	C-43 Y-14' T S-pit; N-meter	08/11/2024	245.000000	11/03/2006
67451413	67451413	M	5/8			305	820 S MAIN Ada OH 45810	C-4 TL-5' T	08/11/2024	910.000000	03/14/2007
67451415	67451415	M	5/8			305	523 S SIMON St ADA OH 45810	C-5 TL-10' T	08/11/2024	1228.000000	03/20/2007
67451447	67451447	M	5/8			305	219 S SIMON ST ADA OH 45810	C-45 Y-14' T	08/11/2024	975.000000	06/26/2007
67838556	67838556	B	5/8	B	14607959	305	319 E LINCOLN Ada OH 45810	C-13 TL-7' T on Ream 1Fl W of sidewalk	08/11/2024	1585.000000	08/15/2007
67838561	67838561	M	5/8			305	223 E BALLARD AVE Ada OH 45810	C-13 TL-8' T on Simon	08/11/2024	3100.000000	12/19/2007

67838564	67838564		M	5/8			305	515 S SIMON ST Ada OH 45810	C-7 TL-9' T	08/11/2024	1069.000000	11/29/2007
67838566	67838566		M	5/8			305	418 E UNIVERSITY AVE B Ada OH 45810	C-44 Y-3' from H T West meter	08/11/2024	445.000000	06/05/2008
68056338	68056338		B	1 1/2	B	17869318	305	502 S MAIN ST Ada OH 45810	LAUNDRY ROOM	08/11/2024	6443.000000	07/30/2007
68056376	68056376		B	2	B	17869071	305	510 S MAIN ST Ada OH 45810	LAUNDRY ROOM	08/11/2024	8893.000000	07/18/2007
68301019	68301019	54124238	B	5/8	B	18235793	305	121 S JOHNSON ST J1 Ada OH 45810	ARB SOUTH SIDE OF HOUSE RADIO READ	08/11/2024	1611.000000	09/25/2015
68761450	68761450		M	5/8			305	421 E UNIVERSITY A Ada OH 45810	C-44 Y-3' from H T West meter	08/11/2024	548.000000	03/09/2015
68761467	68761467		M	5/8			305	418 E UNIVERSITY C Ada OH 45810	C-44 Y-3' from H T only meter	08/11/2024	573.000000	06/05/2008
68761468	68761468		M	5/8			305	418 E UNIVERSITY A Ada OH 45810	C-61 Y-3' from H T East meter	08/11/2024	580.000000	06/05/2008
68761471	68761471		M	5/8			305	420 E UNIVERSITY A Ada OH 45810	C-68 Y-3' from H T West meter	08/11/2024	470.000000	06/05/2008
68761472	68761472		M	5/8			305	420 E UNIVERSITY B Ada OH 45810	C-46 Y-3' from H T East meter	08/11/2024	545.000000	06/05/2008
68761474	68761474		M	5/8			305	423 E UNIVERSITY A Ada OH 45810	C-62 Y-3' from H T East touch	08/11/2024	552.000000	06/10/2008
68761475	68761475		M	5/8			305	423 E UNIVERSITY C Ada OH 45810	C-44 Y-3' from H T West meter	08/11/2024	814.000000	06/10/2008
68761476	68761476		M	5/8			305	420 E UNIVERSITY C Ada OH 45810	C-46 Y-3' from H T only meter	08/11/2024	503.000000	06/05/2008
68761478	68761478		M	5/8			305	421 E UNIVERSITY B Ada OH 45810	C-44 Y-3' from H T East meter	08/11/2024	811.000000	06/10/2008
68761479	68761479		M	5/8			305	419 E UNIVERSITY B Ada OH 45810	C-47 Y-3' from H T East meter	08/11/2024	412.000000	06/09/2008
68761480	68761480		M	5/8			305	423 E UNIVERSITY B Ada OH 45810	C-44 Y-3' from H T only meter	08/11/2024	493.000000	06/09/2008
68761481	68761481		M	5/8			305	419 E UNIVERSITY C Ada OH 45810	C-47 Y-3' from H T only meter	08/11/2024	497.000000	06/09/2008
68761486	68761486		M	5/8			305	816 S MAIN ST Ada OH 45810	C-69 Y-2' from H T SE corner of house	08/11/2024	1162.000000	06/11/2008
68761488	68761488		M	5/8			305	816 S MAIN # B ADA OH 45810	C-69 Y-2' from 816 T E-meter	08/11/2024	678.000000	06/11/2008
69561335	69561335		B	1 1/2	B	17576275	305	132 S MAIN ST Ada OH 45810	METER IN MECH ROOM SOUTH TOUCH (Blue)	08/11/2024	12901.000000	09/11/2008
6B28	6B28		M	5/8			305	304 S MAIN Ada OH 45810	C-62 Y-6' M on Ballard in concrete by AC	08/11/2024	51762.000000	01/10/1974
70496097	70496097	63282598	B	5/8	B		305	716 S MAIN Ada OH 45810	C-4 TL-5' T; N-pit N-meter	08/11/2024	218.000000	11/07/2014
70496105	70496105	65220580	B	5/8	B		305	525 1/2 S JOHNSON St # A ADA OH 45810	C-9 TL-10' T North meter	08/11/2024	434.000000	06/29/2009
70496124	70496124	65220599	B	5/8	B		305	714 1/2 S MAIN Ada OH 45810	C-46 Y-3' from H T; S-meter	08/11/2024	817.000000	07/15/2009
70496125	70496125	65220600	B	5/8	B		305	714 S MAIN ST Ada OH 45810	C-46 Y-3' from H T; N-meter	08/11/2024	1866.000000	07/15/2009
70845233	70845233	65749829	B	5/8	B		305	507 S JOHNSON Ada OH 45810	C-5 TL-4' T	08/11/2024	765.000000	10/26/2009
70845256	70845256	65749852	B	5/8	B		305	125 E UNIVERSITY Ada OH 45810	C-17 TL-10' T N meter on Johnson	08/11/2024	722.000000	04/12/2010
71501524	71501524	72742165	B	5/8	B		305	224 E UNIVERSITY Ada OH 45810	C-8 TL-7' T West meter	08/11/2024	304.000000	10/21/2015
71501539	71501539	68839161	B	5/8	B		305	525 1/2 S JOHNSON Ada OH 45810	C-9 TL-10' T S meter S pit	08/11/2024	549.000000	04/27/2010
71501541	71501541	68839163	B	5/8	B		305	125 1/2 E UNIVERSITY Ada OH 45810	C-17 TL-10' T S meter on Johnson	08/11/2024	539.000000	04/27/2010
71501546	71501546	68839168	B	5/8	B	14608377	305	527 E LINCOLN AVE E Ada OH 45810	C-52 Y1 behind shed T; East	08/11/2024	659.000000	04/27/2010
71501547	71501547	68839169	B	5/8	B	14607099	305	527 E LINCOLN AVE D Ada OH 45810	C-52 Y-1' T behind shed @ D; West	08/11/2024	637.000000	04/27/2010
71501604	71501604	68839226	B	5/8	B		305	125 S JOHNSON ST Ada OH 45810	C-4 TL-7' T	08/11/2024	264.000000	08/29/2010
71501607	71501607	68839229	B	5/8	B		305	709 1/2 S JOHNSON Ada OH 45810	C-6 TL-9' M; Pads C-68 H T East touch	08/11/2024	380.000000	08/07/2012
71501609	71501609	68839231	B	5/8	B		305	315 S JOHNSON Ada OH 45810	C-68 H T East touch	08/13/2024	551.000000	08/08/2012
71501610	71501610	68839232	B	5/8	B		305	124 E LEHR Ada OH 45810	C-72 H T West touch	08/11/2024	521.000000	08/08/2012
71501622	71501622	68839244	B	5/8	B		305	407 E UNIVERSITY 6 Ada OH 45810	C-62 Y T middle N meter left building	08/11/2024	387.000000	01/07/2013
71913315	71913315	69264665	B	5/8	B		305	215 E DOBBINS Ave ADA OH 45810	C-43 Y-16' T	08/11/2024	173.000000	08/18/2011
71913320	71913320		M	5/8			305	539 E LINCOLN Ada OH 45810	C-47 Y-8' T-R	08/11/2024	493.000000	09/21/2010
71913321	71913321	69264671	B	5/8	B		305	537 E LINCOLN Ada OH 45810	C-43 Y-8' T-R	08/11/2024	346.000000	09/22/2010
71913322	71913322	69264672	B	5/8	B	14606885	305	553 E LINCOLN Ada OH 45810	C-45 Y-8' T-R	08/11/2024	415.000000	09/14/2010
71913323	71913323	69264673	B	5/8	B	14608546	305	541 E LINCOLN 1 Ada OH 45810	C-43 Y-11' T East meter in front of 545	08/11/2024	1037.000000	09/14/2010
71913325	71913325	69264675	B	5/8	B	14608166	305	541 E LINCOLN 2 Ada OH 45810	C-43 Y-11' T; W meter; 6' SW of pole	08/11/2024	302.000000	09/14/2010
71913328	71913328	69264678	B	5/8	B	14607024	305	545 E LINCOLN Ada OH 45810	C-42 Y-11' T-R 5' SW of pole	08/11/2024	721.000000	09/14/2010
71913332	71913332	69264682	B	5/8	B		305	323 WILLEKE Ave ADA OH 45810	C-45 Y-11' T in line with 323 stoop	10/27/2011	988.000000	10/27/2011
71913333	71913333	69264683	B	5/8	B		305	1115 BEECH ST Ada OH 45810	C-45 Y T 3' S of walk path in mulch	08/11/2024	491.000000	10/25/2011
71913334	71913334	69264684	B	5/8	B	14607591	305	541 E LINCOLN 3 Ada OH 45810	C-62 Y-1' T from H; T go back lane	08/11/2024	171.000000	01/23/2012
71913338	71913338	69264688	B	5/8	B	14607379	305	301 E LINCOLN Ada OH 45810	C-47 Y-7' T	08/11/2024	882.000000	08/09/2010
71913343	71913343	69264693	B	5/8	B	14607122	305	221 E LINCOLN AVE Ada OH 45810	C-42 Y-20' T on Simon	08/11/2024	752.000000	08/09/2010
71913345	71913345	69264695	B	5/8	B	14608508	305	309 E LINCOLN AVE Ada OH 45810	C-43 Y-9' T 4' from electric pole	08/11/2024	752.000000	08/09/2010
71913346	71913346	69264696	B	5/8	B	14607600	305	541 E LINCOLN # 4 Ada OH 45810	C-62 Y-1' from H; T East of trailer #3	08/11/2024	352.000000	01/23/2012
71913348	71913348	69264698	B	5/8	B		305	211 S JOHNSON Ada OH 45810	C-8 TL-12' T	08/11/2024	491.000000	03/07/2012
71913350	71913350	69264700	B	5/8	B		305	113 S JOHNSON Ada OH 45810	C-8 TL-11' T N meter	08/11/2024	689.000000	03/05/2012
71913351	71913351	69264701	B	5/8	B		305	416 E UNIVERSITY Ada OH 45810	C-42 Y-7' T in driveway	08/11/2024	250.000000	03/02/2012
71913353	71913353	69264703	B	5/8	B		305	209 S JOHNSON Ada OH 45810	C-1 TL-12' T with 211	08/11/2024	1207.000000	03/07/2012
71913355	71913355	69264705	B	5/8	B		305	113 1/2 S JOHNSON Ada OH 45810	C-8 TL-11' T S meter	08/11/2024	274.000000	03/05/2012
71913358	71913358	69264708	B	5/8	B		305	127 E DOBBINS Ave ADA OH 45810	C-7 TL-8' T 14' from drive	08/11/2024	882.000000	04/15/2011
71913363	71913363	69264713	B	5/8	B	13449911	305	415 E LINCOLN Ada OH 45810	C-47 Y-10' T 1' E of drive	08/11/2024	887.000000	09/29/2010
71913371	71913371	69264721	B	5/8	B	14606884	305	401 E LINCOLN AVE REAR 2 Ada OH 45810	C-25 Y-4' T on Ream; S pit; S meter	08/11/2024	256.000000	11/02/2010
71913372	71913372	69264722	B	5/8	B	14607059	305	401 E LINCOLN 3 Ada OH 45810	C-25 Y-4' T on Ream; S pit; N meter	08/11/2024	460.000000	11/02/2010
71913375	71913375	69264725	B	5/8	B	14607984	305	311 E LINCOLN Ada OH 45810	C-45 Y-9' T West Meter	08/11/2024	433.000000	10/14/2010
71913380	71913380	69264730	B	5/8	B		305	409 E LINCOLN Ada OH 45810	C-44 Y-10' T; 3' from pole	08/11/2024	408.000000	09/29/2010
71913385	71913385	69264735	B	5/8	B	14608791	305	423 E LINCOLN AVE Ada OH 45810	C-43 Y-12' T	08/11/2024	884.000000	09/27/2010
71913394	71913394	69264744	B	5/8	B	14607609	305	509 E LINCOLN Ada OH 45810	C-46 Y-9' T-R	08/11/2024	391.000000	09/22/2010
71913396	71913396	69264746	B	5/8	B	14607617	305	523 E LINCOLN AVE Ada OH 45810	C-43 Y-9' T-R; 5' off alley	08/11/2024	519.000000	09/22/2010
71913397	71913397	69264747	B	5/8	B	14607616	305	515 E LINCOLN Ada OH 45810	C-43 Y-11' T-R; 3' West of drive	08/11/2024	1140.000000	09/22/2010
71913400	71913400	69264750	B	5/8	B	14608790	305	431 E LINCOLN AVE Ada OH 45810	C-45 Y-10' T	08/11/2024	944.000000	09/23/2010
71913405	71913405	69264755	B	5/8	B	14607577	305	527 E LINCOLN Ave # B ADA OH 45810	C-48 Y-12' T; 3' off alley	08/11/2024	722.000000	09/21/2010
71913409	71913409	69264759	B	5/8	B	14607560	305	527 E LINCOLN AVE A Ada OH 45810	C-48 Y-12' T 3' from alley; West	08/11/2024	985.000000	09/21/2010
71913410	71913410	69264760	B	5/8	B	14607679	305	557 E LINCOLN AVE Ada OH 45810	C-44 Y-8' T-R 8' from pole	08/11/2024	438.000000	09/14/2010
71913412	71913412	69264762	B	5/8	B	14608258	305	567 E LINCOLN AVE Ada OH 45810	C-43 Y-11' T-R	08/11/2024	985.000000	09/14/2010

71913413	71913413	69264763	B	5/8	B	14607719	305	549 E LINCOLN AVE Ada OH 45810	C-43 Y-16' T-R 4' W of drive	08/11/2024	382.000000	09/14/2010
71918080	71918080		B	2	B	14607707	305	569 E LINCOLN AVE Ada OH 45810	C-42 Y-9' T-R 7' NW of red shed	08/11/2024	7881.000000	09/20/2010
73776819	73776819	71117032	B	5/8	B		305	307 S JOHNSON ST Ada OH 45810	C-7 TL-5' T 7' E of walk	08/11/2024	538.000000	03/07/2012
73776820	73776820	71117033	B	5/8	B		305	219 S JOHNSON ST Ada OH 45810	C-13 TL-5' T in parking area	08/11/2024	1066.000000	03/07/2012
73776821	73776821	71117034	B	5/8	B		305	215 S JOHNSON ST Ada OH 45810	C-5 TL-3' T 9' E of walk	08/11/2024	248.000000	03/07/2012
73776822	73776822	71117035	B	5/8	B		305	309 S JOHNSON C Ada OH 45810	C-4 TL-10' T S meter	08/11/2024	215.000000	03/07/2012
73776823	73776823	71117036	B	5/8	B		305	409 S JOHNSON Ada OH 45810	C-6 TL-10' T	08/11/2024	307.000000	03/19/2012
73776824	73776824	71117037	B	5/8	B		305	309 S JOHNSON A Ada OH 45810	C-7 TL-9' T N meter	08/11/2024	170.000000	03/19/2012
73776825	73776825	71117038	B	5/8	B		305	403 S JOHNSON Ada OH 45810	C-5 TL-10' T S pit only meter	08/11/2024	332.000000	03/21/2012
73776826	73776826	71117039	B	5/8	B		305	411 S JOHNSON Ada OH 45810	C-8 TL-11' T 8' S of alley E meter	08/11/2024	410.000000	03/21/2012
73776827	73776827	71117040	B	5/8	B		305	815 S JOHNSON ST Ada OH 45810	C-3 TL-9' T	08/11/2024	1328.000000	03/19/2012
73776828	73776828	71117041	B	5/8	B		305	117 E LINCOLN Ada OH 45810	C-67 Y-3' from H T	08/11/2024	200.000000	03/07/2012
73776829	73776829	71117042	B	5/8	B		305	811 S JOHNSON Ada OH 45810	C-5 TL-8' T	08/11/2024	757.000000	03/19/2012
73776830	73776830	71117043	B	5/8	B		305	125 E LINCOLN AVE Ada OH 45810	C-12 TL-12' T on Johnson by drive	08/11/2024	591.000000	03/07/2012
73776831	73776831	71117044	B	5/8	B		305	419 S JOHNSON Ada OH 45810	C-3 TL-7' T	08/11/2024	1045.000000	03/21/2012
73776832	73776832	71117045	B	5/8	B		305	513 S JOHNSON Ada OH 45810	C-3 TL-11' T	08/11/2024	843.000000	03/21/2012
73776834	73776834	71117047	B	5/8	B		305	411 1/2 S JOHNSON Ada OH 45810	C-8 TL-11' T 8' S of alley W meter	08/11/2024	424.000000	03/21/2012
73776835	73776835	71117048	B	5/8	B		305	615 S JOHNSON Ada OH 45810	C-4 TL-7' T	08/11/2024	1508.000000	03/26/2012
73776836	73776836	71117049	B	5/8	B		305	525 S JOHNSON Ada OH 45810	C-4 TL-10' T	08/11/2024	684.000000	03/26/2012
73776838	73776838	71117051	B	5/8	B		305	621 S JOHNSON ST Ada OH 45810	C-14 TL-8' T on Dobbins	08/11/2024	1076.000000	03/26/2012
73776840	73776840	71117053	B	5/8	B		305	713 S JOHNSON Ada OH 45810	C-7 TL-9' T	08/11/2024	903.000000	03/26/2012
73776841	73776841	71117054	B	5/8	B		305	707 1/2 S JOHNSON Ada OH 45810	C-5 TL-6' T East meter	08/11/2024	164.000000	03/26/2012
73776842	73776842	71117055	B	5/8	B		305	721 S JOHNSON ST Ada OH 45810	C-3 TL-9' T	08/11/2024	958.000000	03/26/2012
73776847	73776847	71117060	B	5/8	B		305	117 E UNIVERSITY AVE Ada OH 45810	C-7 TL-6' T	08/11/2024	227.000000	03/27/2012
73776848	73776848	71117061	B	5/8	B		305	125 E LEHR Ada OH 45810	C-15 TL-10' T N meter on Johnson	08/11/2024	240.000000	03/27/2012
73776849	73776849	71117062	B	5/8	B		305	125 E COLLEGE Ave ADA OH 45810	C-14 TL-9' T on Johnson	08/11/2024	1150.000000	03/27/2012
73776850	73776850	71117063	B	5/8	B		305	125 1/2 E LEHR Ada OH 45810	C-15 TL-10' T S meter	08/11/2024	238.000000	03/27/2012
73776855	73776855	71117068	B	5/8	B		305	120 E LEHR Ada OH 45810	C-3 TL-4' T 5' E of alley	08/11/2024	382.000000	03/27/2012
73776856	73776856	71117069	B	5/8	B		305	121 E LEHR Ada OH 45810	C-43 Y-6' T W meter	08/11/2024	750.000000	03/27/2012
73776857	73776857	71117070	B	5/8	B		305	117 E LEHR Ada OH 45810	C-44 Y-6' T E meter	08/11/2024	577.000000	03/27/2012
73776858	73776858	71117071	B	5/8	B		305	117 1/2 E LEHR Ada OH 45810	C-44 Y-6' T W meter	08/11/2024	134.000000	03/27/2012
73776888	73776888	71117101	B	5/8	B		305	125 E LIMA AVE Ada OH 45810	C-44 Y-11' T 5' W of drive	08/11/2024	358.000000	04/21/2013
73776891	73776891	71117104	B	5/8	B		305	915 S JOHNSON Ada OH 45810	C-45 Y-12' T	08/11/2024	400.000000	07/12/2012
73776893	73776893	71117106	B	5/8	B		305	913 S JOHNSON ST Ada OH 45810	C-45 Y-16' T	08/11/2024	653.000000	07/12/2012
73776894	73776894	71117107	B	5/8	B		305	219 E LEHR Ada OH 45810	C-4 TL-4' jumper in house	08/11/2024	406.000000	07/19/2012
73776895	73776895	71117108	B	5/8	B		305	718 S MAIN DOWN Ada OH 45810	C-4 TL-5' T N-pit S-meter	08/11/2024	324.000000	11/07/2014
73776897	73776897	71117110	B	5/8	B		305	807 S SIMON ST Ada OH 45810	C-16 Y-1' off alley T	08/11/2024	643.000000	04/20/2013
73776898	73776898	71117111	B	5/8	B		305	211 E LIMA Ave ADA OH 45810	C-45 Y-11' T	08/11/2024	357.000000	04/20/2013
73776904	73776904	71117117	B	5/8	B		305	711 S SIMON St ADA OH 45810	C-43 Y-14' T	08/11/2024	946.000000	04/21/2013
73776906	73776906	71117119	B	5/8	B		305	815 S SIMON ST Ada OH 45810	C-47 Y-15' T	08/11/2024	413.000000	04/20/2013
73776909	73776909	71117122	B	5/8	B		305	801 S JOHNSON ST Ada OH 45810	C-1 TL-7' T 8' S of drive	08/11/2024	933.000000	08/09/2012
73776910	73776910	71117123	B	5/8	B		305	611 S JOHNSON Ada OH 45810	C-7 TL-6' T	08/11/2024	959.000000	08/14/2012
73776911	73776911	71117124	B	5/8	B		305	809 S SIMON ST ADA OH 45810	C-25 Y-5' S of alley	08/11/2024	526.000000	04/21/2013
73776919	73776919	71117132	B	5/8	B		305	309 S JOHNSON B Ada OH 45810	C-5 TL-11' T middle pit	08/11/2024	204.000000	03/07/2012
75182417	75182417	75182417	B	5/8	B		305	215 S SIMON ST Ada OH 45810	C-8 TL-8' T 7' off blacktop drive	08/11/2024	195.000000	06/24/2013
75182418	75182418	75182418	B	5/8	B		305	517 S SIMON ST Ada OH 45810	C-2 TL-8' T 3' from pole	08/11/2024	1075.000000	06/24/2013
75182425	75182425	75182425	B	5/8	B		305	211 S SIMON ST ADA OH 45810	C-2 TL-7' T 4' N of drive	08/11/2024	407.000000	06/25/2013
75182441	75182441	75182441	B	5/8	B		305	224 1/2 E UNIVERSITY Ada OH 45810	C-8 TL-7' T East meter	08/11/2024	198.000000	06/18/2013
75182445	75182445	75182445	B	5/8	B		305	625 S SIMON ST Ada OH 45810	C-14 Y-11 T on Dobbins	08/11/2024	670.000000	06/19/2013
75182448	75182448	75182448	B	5/8	B		305	701 S SIMON ST ADA OH 45810	C-25 Y-15' T on Dobbins	08/11/2024	799.000000	06/19/2013
75182457	75182457	75182457	B	5/8	B		305	427 E LIMA Ave ADA OH 45810	C-48 Y-11' T 4' S of walk	08/11/2024	256.000000	05/08/2014
75182466	75182466	75182466	B	5/8	B		305	220 E COLLEGE Ave ADA OH 45810	C-4 TL-6' T in line with E edge of porch	08/11/2024	401.000000	05/30/2013
75182467	75182467	75182467	B	5/8	B		305	216 E COLLEGE Ave ADA OH 45810	C-45 Y-12' T	08/11/2024	247.000000	05/30/2013
75182468	75182468	75182468	B	5/8	B		305	615 S SIMON ST Ada OH 45810	C-10 TL-12' T	08/11/2024	644.000000	05/30/2013
75182470	75182470	75182470	B	5/8	B		305	218 E UNIVERSITY Ada OH 45810	C-1 TL-3' T with 214 East meter	08/11/2024	778.000000	05/30/2013
75182479	75182479	75182479	B	5/8	B		305	605 S SIMON ST ADA OH 45810	C-60 Y-12' T on College	08/11/2024	346.000000	06/17/2013
75182480	75182480	75182480	B	5/8	B		305	521 S SIMON ST Ada OH 45810	C-3 TL-9' T	08/11/2024	1543.000000	06/17/2013
75182481	75182481	75182481	B	5/8	B		305	214 E UNIVERSITY AVE Ada OH 45810	C-8 TL-3' T	08/11/2024	134.000000	05/30/2013
76280547	76280547	76280547	B	5/8	B		305	118 S MAIN ST Ada OH 45810	C-36 Y-parking lot T 3' from alley	08/11/2024	358.000000	12/13/2013
76280551	76280551	76280551	B	5/8	B		305	215 E COLLEGE Ave ADA OH 45810	C-48 Y-9' T 4' E of alley	08/11/2024	487.000000	10/07/2013
76280552	76280552	76280552	B	5/8	B		305	221 E UNIVERSITY AVE Ada OH 45810	C-17 TL-8' T on Simon	08/11/2024	807.000000	10/07/2013
76280555	76280555	76280555	B	5/8	B		305	327 E LIMA AVE Ada OH 45810	C-47 Y-10' T 4' S of walk	08/11/2024	530.000000	05/12/2014
76280556	76280556	76280556	B	5/8	B		305	331 E LIMA AVE Ada OH 45810	C-46 Y-10' T 4' S of walk	08/11/2024	441.000000	05/12/2014
76280557	76280557	76280557	B	5/8	B		305	411 E LIMA Ave ADA OH 45810	C-46 Y-10' T 4' S of walk	08/11/2024	341.000000	05/12/2014
76280560	76280560	76280560	B	5/8	B		305	415 E LIMA AVE Ada OH 45810	C-47 Y-10' T 4' off walk	08/11/2024	549.000000	05/09/2014
76280561	76280561	76280561	B	5/8	B		305	419 E LIMA AVE Ada OH 45810	C-43 Y-10' T 3' off walk	08/11/2024	522.000000	05/08/2014
76280562	76280562	76280562	B	5/8	B		305	421 E LIMA Ave ADA OH 45810	C-46 Y-10' T 4' S of walk	08/11/2024	366.000000	05/08/2014
76280565	76280565	76280565	B	5/8	B		305	413 E LIMA AVE Ada OH 45810	C-43 Y-10' T 4' S of walk	08/11/2024	317.000000	05/09/2014
76280567	76280567	76280567	B	5/8	B		305	517 E LIMA AVE Ada OH 45810	C-46 Y-10' T 4' S of walk	08/11/2024	388.000000	05/07/2014
76280569	76280569	76280569	B	5/8	B		305	431 E LIMA AVE Ada OH 45810	C-46 Y-10' T 3' S of walk	08/11/2024	967.000000	05/07/2014
76280571	76280571	76280571	B	5/8	B		305	321 E LIMA Ave ADA OH 45810	C-47 Y-10' T 4' S of walk	08/11/2024	579.000000	05/12/2014

76280572	76280572	76280572	B	5/8	B		305	511 E LIMA AVE Ada OH 45810	C-23 Y-10' T on Orders	08/11/2024	257.000000	05/07/2014
76280575	76280575	76280575	B	5/8	B		305	325 E LIMA AVE ADA OH 45810	C-46 Y-10' T 4' S of walk	08/11/2024	343.000000	05/12/2014
76280576	76280576	76280576	B	5/8	B		305	225 E LIMA AVE Ada OH 45810	C-46 Y-10' T	08/11/2024	468.000000	05/12/2014
76280577	76280577	76280577	B	5/8	B		305	223 E LIMA Ave ADA OH 45810	C-45 Y-10' T	08/11/2024	307.000000	05/13/2014
76693491	76693491	76693491	B	5/8	B	14607204	305	401 E LINCOLN 1 Ada OH 45810	C-25 Y-4' T on Ream; N pit; only meter	08/11/2024	248.000000	04/17/2015
76693493	76693493	76693493	B	5/8	B		305	417 S JOHNSON REAR Ada OH 45810	C-3 TL-10' T S pit only meter	08/11/2024	470.000000	10/07/2014
76693495	76693495	76693495	B	5/8	B		305	425 WILLEKE Ave ADA OH 45810	C-46 Y-10' T	08/11/2024	528.000000	02/03/2016
76693496	76693496	76693496	B	5/8	B		305	417 WILLEKE AVE Ada OH 45810	C-44 Y-9' T 2' W of drive	08/11/2024	633.000000	02/03/2016
76693497	76693497	76693497	B	5/8	B		305	413 WILLEKE AVE Ada OH 45810	C-47 Y-9' T	08/11/2024	295.000000	02/03/2016
76693499	76693499	76693499	B	5/8	B		305	431 WILLEKE Ave ADA OH 45810	C-46 Y-8' T	08/11/2024	585.000000	02/03/2016
76693500	76693500	76693500	B	5/8	B		305	421 WILLEKE AVE Ada OH 45810	C-47 Y-8' T	08/11/2024	693.000000	02/03/2016
76693502	76693502	76693502	B	5/8	B		305	219 WILLEKE Ave ADA OH 45810	C-44 Y-12' T	08/11/2024	247.000000	02/01/2016
76693510	76693510	76693510	B	5/8	B		305	313 WILLEKE AVE Ada OH 45810	C-45 Y-16' T 11' E of drive	08/11/2024	561.000000	02/01/2016
76693511	76693511	76693511	B	5/8	B		305	311 WILLEKE Ave ADA OH 45810	C-42 Y-27' T	08/11/2024	427.000000	02/01/2016
76693512	76693512	76693512	B	5/8	B		305	223 WILLEKE Ave ADA OH 45810	C-44 Y-12' T 7' E of walk	08/11/2024	205.000000	02/01/2016
76693513	76693513	76693513	B	5/8	B		305	215 WILLEKE Ave ADA OH 45810	C-44 Y-12' T 5' from drive	08/11/2024	392.000000	02/01/2016
76693514	76693514	76693514	B	5/8	B		305	1001 S JOHNSON ST Ada OH 45810	C-44 Y-14' T	08/11/2024	260.000000	02/02/2016
76693517	76693517	76693517	B	5/8	B		305	317 WILLEKE AVE ADA OH 45810	C-43 Y-10' T 12' E of SE hydrant	08/11/2024	156.000000	02/01/2016
76693541	76693541	76693541	B	5/8	B		305	220 E HIGH ST Ada OH 45810	C-24 Y-19' T on Simon	08/11/2024	561.000000	07/19/2016
77069627	77069627	77069627	B	5/8	B		305	111 E LIMA Ave # A ADA OH 45810	C-46 Y-12' T West meter	08/11/2024	788.000000	05/13/2014
77069628	77069628	77069628	B	5/8	B		305	111 E LIMA Ave # B ADA OH 45810	C-46 Y-12' T East meter	08/11/2024	480.000000	05/13/2014
77176477	77176477	77176477	B	5/8	B		305	411 GRANDVIEW Blvd ADA OH 45810	C-43 Y-10' T	08/11/2024	604.000000	06/16/2014
77176478	77176478	77176478	B	5/8	B		305	718 S MAIN RW Ada OH 45810	C-4 TL-5' T; middle pit S-meter	08/11/2024	134.000000	08/08/2014
77176483	77176483	77176483	B	5/8	B		305	718 S MAIN RE Ada OH 45810	C-4 TL-5' T; S-pit only meter	08/11/2024	220.000000	08/08/2014
77176485	77176485	77176485	B	5/8	B		305	718 1/2 S MAIN Ada OH 45810	C-4 TL-5' T; middle pit; N meter	08/16/2024	140.000000	08/08/2014
77620481	77620481	77620481	B	5/8	B		305	310 S MAIN Ada OH 45810	C-48 Y-13' T	08/11/2024	106.000000	12/28/2016
77620483	77620483	77620483	B	5/8	B		305	1002 ORDERS 2 Ada OH 45810	C-44 Y-8' T	08/11/2024	269.000000	01/11/2017
77620486	77620486		M	5/8			305	922 ORDERS ST Ada OH 45810	C-47 Y-7' T	08/11/2024	555.000000	01/11/2017
77620487	77620487	77620487	B	5/8	B		305	1006 ORDERS ST Ada OH 45810	C-43 Y-9' T 3' N of drive	08/11/2024	219.000000	01/11/2017
77620488	77620488	77620488	B	5/8	B		305	920 ORDERS ST Ada OH 45810	C-47 Y-10' T	08/11/2024	157.000000	10/26/2016
77620490	77620490	77620490	B	5/8	B		305	211 REAM ST Ada OH 45810	C-4 TL-7' T 4' N of alley	08/11/2024	725.000000	09/30/2016
77620495	77620495	77620495	B	5/8	B		305	1110 BEECH ST Ada OH 45810	C-68 H-S side by gas meter T	08/11/2024	377.000000	03/28/2016
77620504	77620504	77620504	B	5/8	B		305	911 S JOHNSON Ada OH 45810	C-44 Y-12' T	08/11/2024	104.000000	02/02/2016
77620505	77620505	77620505	B	5/8	B		305	1005 S JOHNSON Ada OH 45810	C-45 Y-11' T	08/11/2024	642.000000	02/02/2016
78864281	78864281	78864281	B	5/8	B		305	211 WILLEKE Ave ADA OH 45810	C-44 Y-12' T 12' W of drive	08/11/2024	344.000000	02/02/2016
78864282	78864282	78864282	B	5/8	B		305	327 WILLEKE AVE Ada OH 45810	C-44 Y-10' T in line with 327 stairs	08/11/2024	660.000000	02/02/2016
78864283	78864283	78864283	B	5/8	B		305	325 WILLEKE Ave ADA OH 45810	C-44 Y-10' T in line with 327 stairs	08/11/2024	282.000000	02/02/2016
78864285	78864285	78864285	B	5/8	B		305	321 WILLEKE Ave ADA OH 45810	C-45 Y-11' T in line with 323 stoop	08/11/2024	276.000000	02/02/2016
78864286	78864286	78864286	B	5/8	B		305	333 WILLEKE Ave ADA OH 45810	C-48 Y-12' T 4' from 327 drive	08/11/2024	372.000000	02/02/2016
78864288	78864288	78864288	B	5/8	B		305	411 WILLEKE AVE Ada OH 45810	C-44 Y-10' T 8' W of drive	08/11/2024	522.000000	02/03/2016
82008755	82008755	82008755	B	5/8	B		305	311 REAM ST ADA OH 45810	C-42 Y-11' 6' S of sidewalk end	08/11/2024	301.000000	08/16/2017
82008767	82008767	82008767	B	5/8	B		305	1122 BEECH ST Ada OH 45810	C-47 3" from house T pit lid (under green bush)	08/11/2024	254.000000	01/27/2017
82008787	82008787	82008787	B	5/8	B		305	415 HAYS AVE Ada OH 45810	C-44 Y-12' T 2' OFF SIDE WALK	08/11/2024	486.000000	12/22/2017
82008788	82008788	82008788	B	5/8	B		305	415 WILLEKE Ave ADA OH 45810	C-46 Y-8' T	08/11/2024	308.000000	02/28/2017
82008796	82008796	82008796	B	5/8	B		305	1002 ORDERS ST 3 Ada OH 45810	C-44 Y-8' T S meter	08/11/2024	217.000000	01/11/2017
82008802	82008802	82008802	B	5/8	B		305	1002 ORDERS ST 4 Ada OH 45810	C-44 Y-8' T	08/11/2024	163.000000	01/11/2017
82008803	82008803	82008803	B	5/8	B		305	1002 ORDERS 1 Ada OH 45810	C-44 Y-8' T	08/11/2024	395.000000	01/11/2017
83686615	83686615	89622503	B	5/8	B		305	215 E LIMA AVE Ada OH 45810	C-46 Y-11' T	08/11/2024	376.000000	01/29/2018
83686623	83686623	89622511	B	5/8	B		305	523 S JOHNSON Ada OH 45810	C-3 TL-4' T 2' off drive East pit	08/11/2024	965.000000	03/14/2018
83686628	83686628	89622516	B	5/8	B	14608248	305	527 E LINCOLN Ave # C ADA OH 45810	C-48 Y-12' T; 3' off alley	08/11/2024	120.000000	04/19/2018
83686631	83686631	89622519	B	5/8	B		305	111 E LEHR Ada OH 45810	C-47 Y-6' T in sidewalk SE meter (Bad reading)	08/11/2024	393.000000	04/19/2018
84622261	84622261	89992518	B	5/8	B		305	410 S MAIN ST Ada OH 45810	C-45 Y-17' M 7' S of sign SOUTH Meter	08/11/2024	78.000000	08/22/2018
84622642	84622642	89992499	B	5/8	B		305	430 S MAIN ST Ada OH 45810	C-46 Y-8' M in sidewalk	08/11/2024	1021.000000	09/05/2018
84622643	84622643	89992500	B	5/8	B		305	212 S MAIN Ada OH 45810	C-42 Y-15' T	08/11/2024	183.000000	09/04/2018
84622656	84622656	89992513	B	5/8	B		305	1136 BEECH ST ADA OH 45810		08/11/2024	407.000000	06/06/2018
84622669	84622669	89992526	B	5/8	B		305	702 S MAIN Ada OH 45810	C-15 Y-10' T on Dobbins	08/11/2024	442.000000	10/10/2018
84622670	84622670	89992527	B	5/8	B		305	307 GRANDVIEW BLVD Ada OH 45810	C-47 Y-8' T	08/11/2024	865.000000	09/20/2018
84622674	84622674	89992531	B	5/8	B		305	302 S MAIN ST Ada OH 45810	C-62 Y-4' M on Ballard by AC- N meter	08/11/2024	267.000000	10/10/2018
84622676	84622676	89992533	B	5/8	B		305	120 S MAIN ST Ada OH 45810	C-70 Y2' from H M N edge of alley	08/11/2024	40.000000	09/04/2018
84622681	84622681	89992538	B	5/8	B		305	410 S MAIN 6 Ada OH 45810	C-45 Y-17' M 7' S of larger white sign (on main st) NORTH Meter	08/11/2024	188.000000	08/22/2018
84622684	84622684	89992541	B	5/8	B		305	410 S MAIN 2 Ada OH 45810	C-32 Y-6' T off alley; N pit	08/11/2024	148.000000	08/22/2018
87434971	87434971	91214673	B	5/8	B	14607667	305	419 E LINCOLN Ada OH 45810	C-44 Y-10' T	08/11/2024	173.000000	12/02/2021
89992534	89992534	89992534	B	5/8	B		305	419 E UNIVERSITY A Ada OH 45810	C-69 Y-3' from H T W est meter	08/11/2024	92.000000	06/29/2021
91603115	91603115	93077363	B	5/8	B		305	707 S JOHNSON Ada OH 45810	C-5 TL-6' T West meter	08/11/2024	35.000000	06/27/2022
91603117	91603117	93077365	B	5/8	B		305	305 S SIMON St ADA OH 45810	C-3 TL-8' T 20' N of alley	08/11/2024	61.000000	
92728288	92728288		M	5/8			305	113 E LEHR Ada OH 45810	C-63 Y-4' M in alley under E window	08/11/2024	1128.000000	07/27/2004
92728292	92728292		M	5/8			305	225 WILLEKE Ave ADA OH 45810	C-44 Y-12' T 7' E of walk	08/11/2024	139.000000	04/17/2015
92728307	92728307		M	5/8			305	528 S MAIN ST Ada OH 45810	C-43 Y-13' M by sidewalk	08/11/2024	1157.000000	03/11/1999
92728308	92728308		M	5/8			305	722 S MAIN Ada OH 45810	C-7 TL-4' M	08/11/2024	1652.000000	03/11/1999
93373607	93373607		M	5/8			305	410 S MAIN REAR Ada OH 45810	C-32 Y-7' off alley M; S pit; N meter	08/11/2024	2479.000000	03/24/1994
93373610	93373610		M	5/8			305	424 S MAIN ST Ada OH 45810	C-45 Y-8' M in sidewalk in front of door	08/11/2024	5305.000000	03/31/1994

93373616	93373616		M	5/8		305	110 CENTRAL AVE Ada OH 45810	BASEMENT OF DEPOT	08/11/2024	1072.000000	09/19/2011
94387208	94387208		M	5/8		305	810 S MAIN ST Ada OH 45810	C-46 Y-11' M	08/11/2024	2142.000000	03/27/1995
94496693	94496693		M	5/8		305	223 GRANDVIEW Blvd ADA OH 45810	C-45 Y-10' T	08/11/2024	4.000000	
94496695	94496695		M	5/8		305	316 S MAIN ST Ada OH 45810	C-43 Y-12' M 3' N of ramp	08/11/2024	0.000000	
94496696	94496696		M	5/8		305	335 E LIMA Ave ADA OH 45810	C-45 Y-8' T 2' S of walk	08/11/2024	13.000000	
94496724	94496724		M	5/8		305	1116 BEECH St ADA OH 45810		08/12/2024	0.000000	
95327724	95327724		M	5/8		305	4316 ST RT 235 ADA OH 45810	Sw corner by power meter v	08/11/2024	2477.000000	02/27/1997
95382707	95382707	94065217	M	5/8		305	217 E LEHR AVE Ada OH 45810	C-46 Y-11' T inside fence	08/11/2024	9.000000	12/21/2023
95382708	95382708	94065218	B	5/8	B	305	709 S JOHNSON Ada OH 45810	C-6 TL-9' M ; Pads C-68 H T West touch	08/11/2024	77.000000	11/27/2023
95382729	95382729		M	5/8		305	139 IRVIN DR Ada OH 45810	E side of garage door on H, T	08/11/2024	38.000000	06/21/2023
97262105	97262105		M	5/8		305	111 1/2 E LEHR Ada OH 45810	C-48 Y-3' M - NW meter in sidewalk	08/11/2024	704.000000	12/28/2000



Addendum 2, 8/29/2024

Meter Number	Serial Number	Remote ID	Meter Type	Meter Size	Radio Type	Radio Id	Read Group	Service Address	Location	Last Read Date	Last Meter Reading	Installed Date
00436503	00436503		M	3			306	115 SIMON CT Ada OH 45810	FIRE HYDRANT METER	08/11/2024	719.000000	06/05/2018
11608483	11608483		M	5/8			306	547 E LINCOLN AVE REAR Ada OH 45810	C-41 Y-5' T with 548 E. LEHR	08/11/2024	50.000000	06/29/2022
11608560	11608560	11608560	B	5/8			306	306 E LEHR Ada OH 45810	C-3 TL-8' T parking area W meter	08/11/2024	100.000000	06/30/2022
11608565	11608565		M	5/8			306	548 E LEHR AVE Ada OH 45810	C-41 Y-5' T	08/11/2024	42.000000	06/30/2022
1B4223	1B4223	1B4223	M	5/8			306	302 E UNIVERSITY AVE Ada OH 45810	C-8 TL-6' M in pavement	08/11/2024	1870.000000	09/25/1997
1ST61491	1ST61491	62507919	B	5/8	B		306	553 E LEHR Ada OH 45810	C-49 Y-5' T 5' from electric pole	08/11/2024	910.000000	05/20/2010
1ST74787	1ST74787	10477477	B	5/8	B		306	405 OAK ST Ada OH 45810	C-69 H T	08/11/2024	2189.000000	03/22/1999
1ST74788	1ST74788	63282622	B	5/8	B		306	406 OAK St ADA OH 45810	C-63 Y-2' off H T raised meter in stone	08/11/2024	417.000000	07/16/2010
1ST74789	1ST74789	63313252	B	5/8	B		306	414 OAK St ADA OH 45810	C-45 Y-2' from H T	08/11/2024	575.000000	08/20/2008
1ST74790	1ST74790	72742163	B	5/8	B		306	301 E LEHR Ada OH 45810	C-48 Y-12' T	08/11/2024	562.000000	07/16/2014
1ST74797	1ST74797	10485590	B	5/8	B		306	224 HAYS AVE Ada OH 45810	C-63 H T	08/11/2024	974.000000	03/22/1999
1ST74799	1ST74799	63282602	B	5/8	B		306	124 HAYS Ave # B ADA OH 45810	C-46 Y T E meter	08/11/2024	525.000000	11/29/2010
1ST74802	1ST74802	63282589	B	5/8	B		306	124 HAYS Ave # A ADA OH 45810	C-46 Y T W meter btwn front windows	08/11/2024	665.000000	03/19/2012
1ST74810	1ST74810	10470114	B	5/8	B		306	403 OAK ST Ada OH 45810	C-62 H T	08/11/2024	927.000000	10/15/1999
1ST74824	1ST74824	10541527	B	5/8	B		306	416 GRANDVIEW Blvd ADA OH 45810	C-46 Y-14' T	08/11/2024	1061.000000	03/22/1999
1ST74825	1ST74825	10560976	B	5/8	B		306	412 GRANDVIEW BLVD Ada OH 45810	C-45 Y-14' T	08/11/2024	1826.000000	03/22/1999
1ST74826	1ST74826	10538318	B	5/8	B		306	316 GRANDVIEW Blvd ADA OH 45810	C-45 Y-14' T	08/11/2024	2584.000000	03/22/1999
1ST74827	1ST74827	10540158	B	5/8	B		306	326 GRANDVIEW BLVD Ada OH 45810	C-44 Y-14' T raised pit	08/11/2024	2847.000000	03/22/1999
1ST74831	1ST74831	10538017	B	5/8	B		306	220 GRANDVIEW BLVD Ada OH 45810	C-45 Y-10' T	08/11/2024	1670.000000	03/22/1999
1ST74832	1ST74832	10575104	B	5/8	B		306	216 GRANDVIEW Blvd ADA OH 45810	C-46 Y-10' T	08/11/2024	1651.000000	03/22/1999
1ST74833	1ST74833	10496069	B	5/8	B		306	126 GRANDVIEW Blvd ADA OH 45810	C-45 Y-10' T	08/11/2024	1147.000000	03/22/1999
1ST74840	1ST74840	10556864	B	5/8	B		306	212 GRANDVIEW Blvd ADA OH 45810	C-45 Y-10' T	08/11/2024	2099.000000	03/22/1999
1ST74844	1ST74844	10561194	B	5/8	B		306	116 HAYS Ave ADA OH 45810	C-45 Y-8' T	08/11/2024	2260.000000	06/01/1999
1ST92668	1ST92668	72737171	B	5/8	B		306	418 1/2 S JOHNSON Ada OH 45810	C-4 TL-9' T S meter	08/11/2024	169.000000	07/28/2014
1ST92678	1ST92678	54056254	B	5/8	B		306	510 E LEHR Ada OH 45810	C-43 Y-12' T	08/11/2024	871.000000	05/04/2004
1ST92680	1ST92680	63282587	B	5/8	B		306	416 E LEHR Ada OH 45810	C-47 Y-8' T in parking area under stone	08/11/2024	499.000000	05/04/2004
1ST92681	1ST92681	54056257	B	5/8	B		306	430 E LEHR Ada OH 45810	C-45 Y-9' T	08/11/2024	573.000000	05/04/2004
1ST92682	1ST92682	54056258	B	5/8	B		306	510 E LEHR REAR Ada OH 45810	C-41 Y-13' T 5' EAST OF 430 DRIVEWAY	08/11/2024	388.000000	05/04/2004
1ST92683	1ST92683	54056259	B	5/8	B		306	512 E LEHR AVE FR Ada OH 45810	C-42 Y-12' T	08/11/2024	77.000000	05/04/2004
1ST95728	1ST95728	58445896	B	5/8	B		306	716 S JOHNSON ST Ada OH 45810	C-68 H T	08/11/2024	2952.000000	12/29/2005
1ST95731	1ST95731	58445899	B	5/8	B		306	208 HAYS AVE Ada OH 45810	C-46 H T, Pit 5ft S off of T under bushes	08/11/2024	497.000000	07/25/2006
20688663	20688663		M	5/8			306	212 1/2 S SIMON St ADA OH 45810	C-3 TL-8' T East met er	08/11/2024	252.000000	10/06/2020
20688666	20688666		M	5/8			306	111 PEBBLE CT Ada OH 45810	C-63 H A under AC	08/11/2024	79.000000	10/06/2020
20866050	20866050		M	5/8			306	526 S JOHNSON St # B ADA OH 45810	C-5 TL-9' T S meter	08/11/2024	263.000000	09/18/2020
20866052	20866052		M	5/8			306	911 S SIMON ST ADA OH 45810	C-45 Y-6' M	08/11/2024	79.000000	11/02/2020
20866053	20866053		M	5/8			306	310 E UNIVERSITY AVE Ada OH 45810	C-3 TL-7' T parking area	08/11/2024	157.000000	10/19/2020
22516532	22516532		M	1			306	110 SIMON CT Ada OH 45810	WTP CONTROL ROOM	08/11/2024	72370.000000	01/01/1901
25001304	25001304		M	5/8			306	115 SIMON CT Ada OH 45810	BACK ROOM OF STREET BLDG.	08/11/2024	820.000000	09/14/2015
3N13	3N13	3N13	M	5/8	B		306	608 E LINCOLN AVE Ada OH 45810	CLOSET	08/11/2024	1155.000000	01/01/1901
50255457	50255457		M	5/8			306	510 S SIMON St ADA OH 45810	C-8 TL-8' T N side in driveway	08/11/2024	396.000000	08/20/2019
50255469	50255469		B	5/8	B	14608878	306	320 E LINCOLN Ada OH 45810	C-48 Y-9' T/R 2' into drive	08/11/2024	295.000000	02/01/2019
50255471	50255471		M	5/8			306	308 E LEHR Ada OH 45810	C-3 TL-8' T parking area	08/11/2024	140.000000	02/02/2019
50255480	50255480		M	5/8			306	118 GRANDVIEW BLVD Ada OH 45810	C-46 Y-10' T 4' E of road	08/11/2024	216.000000	12/26/2018
50255486	50255486		M	5/8			306	121 PEBBLE CT Ada OH 45810	C-44 Y-6' M 2' N of drive	08/11/2024	119.000000	01/31/2019
50255495	50255495		M	5/8			306	510 S JOHNSON ST Ada OH 45810	C-7 TL-10' T	08/11/2024	279.000000	06/07/2019
50605745	50605745		M	5/8			306	212 REAM ST Ada OH 45810	C-45 Y-16' T	08/11/2024	57.000000	12/24/2019
50605746	50605746		M	5/8			306	718 S JOHNSON Ada OH 45810	C-7 TL-4' T	08/11/2024	257.000000	01/13/2020
50605747	50605747		M	5/8			306	608 S JOHNSON Ada OH 45810	C-7 TL-8' T	08/11/2024	224.000000	06/02/2020
55968690	55968690		M	5/8			306	424 HAYS AVE Ada OH 45810	C-62 H T	08/11/2024	1248.000000	06/16/2000
56445023	56445023		M	5/8			306	620 S JOHNSON Ada OH 45810	C-2 TL-8' T	08/11/2024	621.000000	03/20/2013
56445036	56445036		M	5/8			306	523 E LEHR AVE 6 Ada OH 45810	C-66 H T NE corner	08/11/2024	1718.000000	03/22/2001
56445039	56445039		M	5/8			306	523 E LEHR AVE 8 Ada OH 45810	C-69 H T	08/11/2024	870.000000	03/22/2001
56445042	56445042		M	5/8			306	416 HAYS AVE Ada OH 45810	C-46 H T	08/11/2024	1598.000000	02/27/2004
58500517	58500517		M	5/8			306	523 E LEHR AVE # 4 ADA OH 45810	C-66 H T NE corner	08/11/2024	1061.000000	05/20/2010
58500519	58500519		M	5/8			306	408 HAYS AVE Ada OH 45810	C-45 H T	08/11/2024	1535.000000	08/06/2003
58500522	58500522		M	5/8			306	400 HAYS Ave ADA OH 45810	C-68 H T	08/11/2024	1032.000000	04/02/2003
58500525	58500525		M	5/8			306	340 HAYS AVE Ada OH 45810	C-63 H T	08/11/2024	882.000000	12/31/2002
58500527	58500527		M	5/8			306	332 HAYS AVE Ada OH 45810	C-68 H T	08/11/2024	1720.000000	10/25/2002
58500531	58500531		M	5/8			306	474 HAYS AVE Ada OH 45810	C-46 H T 6' from door	08/11/2024	1640.000000	05/06/2003
60328727	60328727		M	5/8			306	822 S JOHNSON ST Ada OH 45810	C-8 TL-7' T	08/11/2024	889.000000	03/20/2013
61057474	61057474		B	5/8	B	14607831	306	606 E LINCOLN AVE 10 Ada OH 45810	C-72 Y-2' from H T/R only meter	08/11/2024	733.000000	08/29/2003
61515944	61515944		B	5/8	B	14607114	306	606 E LINCOLN Ave # 12 ADA OH 45810	C-72 Y-2' from H T/R W meter	08/11/2024	471.000000	10/22/2003
61515945	61515945		B	5/8	B	14607572	306	606 E LINCOLN Ave # 11 ADA OH 45810	C-72 Y-2' from H T/R E meter	08/11/2024	768.000000	10/22/2003
61515967	61515967		M	5/8	B	14607926	306	606 E LINCOLN Ave # 15 ADA OH 45810	C-44 Y-2' from H T/R only meter	08/11/2024	641.000000	04/23/2004
62022217	62022217		M	5/8			306	316 HAYS AVE Ada OH 45810	C-46 H T	08/11/2024	2145.000000	12/15/2004
62022222	62022222		M	5/8			306	516 S SIMON St ADA OH 45810	C-41 Y-12' T 4' S of drive	08/11/2024	700.000000	11/04/2015
62022227	62022227		M	5/8			306	324 HAYS AVE Ada OH 45810	C-45 H T	08/11/2024	1261.000000	09/21/2004
62022233	62022233		M	5/8			306	308 HAYS Ave ADA OH 45810	C-44 H T	08/11/2024	1463.000000	04/13/2004

62022239	62022239		M	5/8			306	216 HAYS Ave ADA OH 45810	C-45 H T	08/11/2024	1003.000000	07/26/2005
62022241	62022241		M	5/8			306	232 HAYS AVE Ada OH 45810	C-46 H T	08/11/2024	1404.000000	05/24/2005
62022244	62022244		M	5/8			306	502 OAK ST Ada OH 45810	C-71 H T	08/11/2024	2522.000000	10/07/2003
62811422	62811422		M	5/8			306	306 E UNIVERSITY AVE Ada OH 45810	C-7 TL-6' T parking area	08/11/2024	428.000000	09/23/2016
62811423	62811423		M	5/8			306	412 S JOHNSON Ada OH 45810	C-4 TL-4' T N meter	08/11/2024	1029.000000	06/04/2014
62811424	62811424		M	5/8			306	439 E LEHR Ada OH 45810	C-5 TL-8' T	08/11/2024	289.000000	07/27/2012
62811425	62811425		M	5/8			306	525 E LEHR AVE Ada OH 45810	C-48 Y-13' T	08/11/2024	1857.000000	05/05/2004
62811426	62811426		M	5/8			306	413 E LEHR Ada OH 45810	C-43 Y-13' T 1' E of drive	08/11/2024	876.000000	05/04/2004
62811429	62811429		M	5/8			306	218 S SIMON ST Ada OH 45810	C-3 TL-8' T	08/11/2024	1107.000000	05/06/2004
62811431	62811431		M	5/8			306	305 E LEHR Ada OH 45810	C-7 TL-5' T	08/11/2024	970.000000	03/11/2010
62811432	62811432		M	5/8			306	212 S SIMON St ADA OH 45810	C-3 TL-8' T West meter	08/15/2024	466.000000	11/12/2004
62811434	62811434		M	5/8			306	306 REAM ST Ada OH 45810	C-4 TL-7' T	08/11/2024	509.000000	04/29/2004
62811435	62811435		M	5/8			306	412 E LEHR Ada OH 45810	C-43 Y-8' T E side of drive	08/11/2024	700.000000	05/04/2004
62811437	62811437		M	5/8			306	308 REAM St ADA OH 45810	C-7 Y-6' T	08/11/2024	937.000000	05/04/2004
62811439	62811439		M	5/8			306	401 N PARK DR Ada OH 45810	BY UTILITY POLE ON S PARK DR NORTHSIDE	08/11/2024	1680.000000	04/29/2004
62811441	62811441		M	5/8			306	414 S JOHNSON Ada OH 45810	C-4 TL-4' T S pit only meter	08/19/2024	500.000000	06/04/2014
62811444	62811444		M	5/8			306	551 E LEHR AVE ADA OH 45810	C-45 Y-10' T	08/11/2024	948.000000	05/05/2004
62811447	62811447		M	5/8			306	310 REAM ST Ada OH 45810	C-24 TL-8' T on Lehr	08/11/2024	20.000000	07/26/2004
62811451	62811451		M	5/8			306	122 GRANDVIEW BLVD Ada OH 45810	C-46 Y-10' T 6' W of drive	08/11/2024	1885.000000	06/21/2004
62811465	62811465		M	5/8			306	424 E LEHR Ada OH 45810	C-48 Y-9' T	08/11/2024	442.000000	05/04/2004
62811466	62811466		M	5/8			306	528 1/2 E LEHR Ave ADA OH 45810	C-45 Y-9' T	08/11/2024	295.000000	05/04/2004
65437242	65437242		M	2			306	426 N PARK DR Ada OH 45810	POOL	08/11/2024	25862.000000	04/21/2006
66240435	66240435		M	5/8			306	523 E LEHR AVE 2 Ada OH 45810	C-25 Y-7' T	08/11/2024	1140.000000	08/21/2006
66240452	66240452		M	5/8			306	410 S JOHNSON ADA OH 45810	C-5 TL-8' T S meter with 408	08/11/2024	440.000000	07/24/2014
66240458	66240458		M	5/8			306	314 WILLEKE Ave ADA OH 45810	C-44 Y-9' T	08/11/2024	730.000000	06/05/2006
66741796	66741796		M	5/8			306	402 S JOHNSON Ada OH 45810	C-71 H T on Lehr above cellar door	08/11/2024	503.000000	04/24/2007
66741798	66741798		B	5/8	B	14606887	306	302 E LINCOLN AVE Ada OH 45810	C-14 Y-2' off Simon Ct T	08/11/2024	428.000000	10/27/2010
66741799	66741799		M	5/8			306	203 E LEHR Ada OH 45810	C-65 H T above cellar door	08/11/2024	392.000000	04/24/2007
66741801	66741801		M	5/8			306	132 HAYS Ave ADA OH 45810	C-46 H T	08/11/2024	1512.000000	11/21/2006
66741809	66741809		M	5/8			306	306 S JOHNSON Ada OH 45810	C-70 H T above cellar door	08/11/2024	397.000000	06/25/2007
66741812	66741812		M	5/8			306	523 E LEHR AVE 5 Ada OH 45810	C-45 H T	08/11/2024	953.000000	05/16/2007
68761461	68761461		M	5/8			306	427 E LEHR A Ada OH 45810	C-45 Y-4' from H T West meter	08/11/2024	933.000000	05/28/2008
68761465	68761465		M	5/8			306	417 E LEHR C Ada OH 45810	C-47 Y-2' from H T West pit	08/11/2024	543.000000	06/05/2008
68761466	68761466		M	5/8			306	417 E LEHR A Ada OH 45810	C-47 Y-2' from H T East pit	08/11/2024	713.000000	05/20/2010
68761473	68761473		M	5/8			306	427 E LEHR B Ada OH 45810	C-45 Y-4' from H T East meter	08/11/2024	921.000000	06/09/2008
68761489	68761489		M	5/8			306	502 S JOHNSON Ada OH 45810	C-7 TL-10' T	08/11/2024	828.000000	06/23/2008
69714163	69714163		M	5/8			306	714 S JOHNSON Ada OH 45810	C-7 TL-5' T	08/11/2024	554.000000	04/01/2009
70392305	70392305	65087410	B	5/8	B		306	220 S JOHNSON A Ada OH 45810	C-66 H T East touch	08/11/2024	310.000000	10/26/2011
70392306	70392306	65087411	B	5/8	B		306	220 S JOHNSON ST C Ada OH 45810	C-66 H T East touch	08/11/2024	316.000000	10/26/2011
70392307	70392307	65087412	B	5/8	B		306	220 S JOHNSON B Ada OH 45810	C-66 H S meter Middle T	08/11/2024	420.000000	10/26/2011
70496093	70496093	65220568	B	5/8	B		306	414 1/2 S JOHNSON Ada OH 45810	C-4 TL-4' T N pit S meter	08/11/2024	679.000000	06/04/2014
70496119	70496119	65220594	B	5/8	B		306	420 WILLEKE Ave ADA OH 45810	C-42 Y-9' T	08/11/2024	900.000000	05/29/2009
70845229	70845229	65749825	B	5/8	B	14608380	306	580 E LINCOLN AVE Ada OH 45810	C-42 Y-7' T/R	08/11/2024	1198.000000	08/12/2009
70845255	70845255	65749851	B	5/8	B		306	1023 BEECH ST Ada OH 45810	C-46 Y-3' from H T	08/11/2024	974.000000	04/12/2010
71501374	71501374		M	2			306	N PARK Ada OH 45810		08/11/2024	1333.000000	03/12/2010
71501549	71501549	68839171	B	5/8	B		306	307 S PARK Dr ADA OH 45810	C-46 Y-10' T West meter	08/11/2024	1122.000000	04/27/2010
71501575	71501575	68839197	B	5/8	B		306	203 E DOBBINS Ave ADA OH 45810	C-25 T TL-4' on Johnson	08/11/2024	317.000000	09/25/2013
71501597	71501597	68839219	B	5/8	B		306	526 S JOHNSON A Ada OH 45810	C-5 TL-9' T N meter	08/11/2024	735.000000	04/10/2013
71501599	71501599	68839221	B	5/8	B		306	130 S JOHNSON ST Ada OH 45810	C-9 TL-11' T	08/11/2024	1033.000000	08/24/2010
71501601	71501601	68839223	B	5/8	B		306	602 S JOHNSON ST Ada OH 45810	C-5 TL-8' T	08/11/2024	1072.000000	08/29/2010
71501603	71501603	68839225	B	5/8	B	14607599	306	606 E LINCOLN Ave # 1 ADA OH 45810	C-71 Y-2' from H T/R W meter	08/11/2024	240.000000	10/27/2010
71501617	71501617	68839239	B	5/8	B		306	308 S JOHNSON ST Ada OH 45810	C-70 H T N touch above cellar door	08/11/2024	147.000000	07/17/2012
71501618	71501618	68839240	B	5/8	B		306	214 S JOHNSON Ada OH 45810	C-68 H T	08/11/2024	446.000000	07/18/2012
71502958	71502958		M	1			306	N PARK Ada OH 45810		08/11/2024	2057.000000	03/12/2010
71913316	71913316	69264666	B	5/8	B		306	616 S JOHNSON ST Ada OH 45810	C-6 TL-8' T	08/11/2024	482.000000	08/16/2011
71913326	71913326	69264676	B	5/8	B	14608493	306	312 E LINCOLN Ada OH 45810	C-41 Y-10' T/R 3' W of pole West meter	08/11/2024	527.000000	08/04/2010
71913327	71913327	69264677	B	5/8	B	14608511	306	312 1/2 E LINCOLN Ada OH 45810	C-41 Y-10' T/R 3' W of pole East meter	08/11/2024	315.000000	08/04/2010
71913329	71913329	69264679	B	5/8	B	14608507	306	308 E LINCOLN B Ada OH 45810	C-48 Y-11' T/R 2' into drive W meter	08/11/2024	945.000000	08/04/2010
71913330	71913330	69264680	B	5/8	B	14607365	306	308 E LINCOLN A Ada OH 45810	C-48 Y-11' T/R 2' into drive E meter	08/11/2024	935.000000	08/04/2010
71913331	71913331	69264681	B	5/8	B	14607639	306	530 E LINCOLN AVE Ada OH 45810	C-45 Y-9' T/R	08/11/2024	673.000000	10/01/2010
71913339	71913339	69264689	B	5/8	B	14607846	306	224 E LINCOLN Ada OH 45810	C-55 Y-20' N of H T	08/11/2024	1029.000000	08/09/2010
71913340	71913340	69264690	B	5/8	B	14607382	306	218 E LINCOLN Ada OH 45810	C-61 Y-8' from H T 9' N of drive water	08/11/2024	93.000000	08/09/2010
71913341	71913341	69264691	B	5/8	B	14607069	306	226 E LINCOLN AVE Ada OH 45810	C-55 Y-20' N of H T	08/11/2024	446.000000	08/09/2010
71913342	71913342	69264692	B	5/8	B	14608000	306	220 E LINCOLN Ada OH 45810	C-61 Y-8' from H T 9' N of drive	08/11/2024	726.000000	08/09/2010
71913344	71913344	69264694	B	5/8	B	14607258	306	314 E LINCOLN Ada OH 45810	C-43 Y-9' T/R	08/11/2024	809.000000	08/09/2010
71913347	71913347	69264697	B	5/8	B	14607380	306	324 E LINCOLN Ada OH 45810	C-42 Y-9' T/R 7' E of drive	08/16/2024	900.000000	08/09/2010
71913356	71913356	69264706	B	5/8	B		306	309 E LEHR Ada OH 45810	C-6 TL-3' T	08/11/2024	583.000000	04/20/2011
71913362	71913362	69264712	B	5/8	B		306	606 E LINCOLN Ave # 3 ADA OH 45810	C-71 Y-2' from H T/R E pit only meter	08/11/2024	398.000000	10/27/2010
71913364	71913364	69264714	B	5/8	B	14607885	306	606 E LINCOLN Ave # 8 ADA OH 45810	C-73 Y-2' from H T/R W meter	08/11/2024	452.000000	10/27/2010
71913366	71913366	69264716	B	5/8	B	14606889	306	606 E LINCOLN 14 Ada OH 45810	C-44 Y-2' from H T/R W meter	08/11/2024	215.000000	10/27/2010
71913367	71913367	69264717	B	5/8	B	14606880	306	402 E LINCOLN Ada OH 45810	C-42 Y-9' T/R 3' NW of pole	08/11/2024	468.000000	09/29/2010

71913368	71913368	69264718	B	5/8	B	14606893	306	606 E LINCOLN Ave # 2 ADA OH 45810	C-71 Y-2' from H T/R E meter	08/11/2024	489.000000	10/27/2010
71913370	71913370	69264720	B	5/8	B	14607989	306	606 E LINCOLN Ave # 7 ADA OH 45810	C-73 Y-2' from H T/R E meter in wood box	08/11/2024	574.000000	10/27/2010
71913379	71913379	69264729	B	5/8	B	14607996	306	600 E LINCOLN Ave ADA OH 45810	C-44 Y-8' T/R 6' W of drive	08/11/2024	554.000000	10/14/2010
71913381	71913381	69264731	B	5/8	B	14607987	306	414 E LINCOLN AVE Ada OH 45810	C-47 Y-10' T/R 3' off drive	08/11/2024	772.000000	04/27/2015
71913382	71913382	69264732	B	5/8	B		306	408 E LINCOLN Ada OH 45810	C-43 Y-9' T/R 5' off drive	08/11/2024	553.000000	10/18/2010
71913386	71913386	69264736	B	5/8	B		306	430 WILLEKE AVE Ada OH 45810	C-25 Y-11' T on Orders	08/11/2024	595.000000	04/20/2011
71913399	71913399	69264749	B	5/8	B	14607681	306	202 S JOHNSON ADA OH 45810	C-43 Y-19' T	08/11/2024	852.000000	09/27/2010
71913401	71913401	69264751	B	5/8	B	14606897	306	422 E LINCOLN AVE Ada OH 45810	C-48 Y-11' T/R 6' off drive	08/11/2024	1117.000000	10/18/2010
71913402	71913402	69264752	B	5/8	B	14607098	306	138 S JOHNSON ST Ada OH 45810	C-26 Y-12' T on Lincoln	08/11/2024	699.000000	09/27/2010
71913406	71913406	69264756	B	5/8	B	14607828	306	518 E LINCOLN Ada OH 45810	C-47 Y-8' T/R	08/13/2024	923.000000	10/18/2010
71913407	71913407	69264757	B	5/8	B	14606814	306	520 E LINCOLN AVE Ada OH 45810	C-47 Y-8' T/R	08/11/2024	785.000000	09/21/2010
71913408	71913408	69264758	B	5/8	B	14607709	306	502 E LINCOLN Ada OH 45810	C-45 Y-8' T/R 9' E of walk	08/11/2024	954.000000	09/23/2010
71913411	71913411	69264761	B	5/8	B	14607614	306	536 E LINCOLN Ada OH 45810	C-43 Y-11' T/R	08/11/2024	1839.000000	09/20/2010
71918079	71918079		B	2	B	14607635	306	540 E LINCOLN AVE Ada OH 45810	C-42 Y-11' T/R	08/11/2024	35424.000000	09/13/2010
73776843	73776843	71117056	B	5/8	B		306	310 S JOHNSON Ada OH 45810	C-7 TL-10' T	08/11/2024	789.000000	03/28/2012
73776844	73776844	71117057	B	5/8	B		306	112 S JOHNSON Ada OH 45810	C-16 Y-5' T	08/11/2024	536.000000	03/28/2012
73776845	73776845	71117058	B	5/8	B		306	212 S JOHNSON Ada OH 45810	C-2 TL-10' T	08/11/2024	438.000000	03/27/2012
73776846	73776846	71117059	B	5/8	B		306	208 S JOHNSON Ada OH 45810	C-7 TL-10' T	08/11/2024	252.000000	03/27/2012
73776851	73776851	71117064	B	5/8	B		306	316 S JOHNSON ST Ada OH 45810	C-4 TL-5' T	08/11/2024	925.000000	03/28/2012
73776853	73776853	71117066	B	5/8	B		306	424 S JOHNSON ST Ada OH 45810	C-6 TL-10' T	08/11/2024	1094.000000	03/28/2012
73776854	73776854	71117067	B	5/8	B		306	514 S JOHNSON Ada OH 45810	C-6 TL-10' T	08/11/2024	782.000000	03/28/2012
73776859	73776859	71117072	B	5/8	B		306	708 S JOHNSON ST Ada OH 45810	C-4 TL-9' T	08/11/2024	458.000000	03/28/2012
73776861	73776861	71117074	B	5/8	B		306	610 S JOHNSON ST Ada OH 45810	C-6 TL-5' T	08/11/2024	764.000000	03/28/2012
73776862	73776862	71117075	B	5/8	B		306	522 S JOHNSON ST Ada OH 45810	C-8 TL-9' T	08/11/2024	426.000000	03/28/2012
73776866	73776866	71117079	B	5/8	B		306	824 S JOHNSON ST Ada OH 45810	C-3 TL-8' T	08/11/2024	407.000000	05/02/2012
73776868	73776868	71117081	B	5/8	B		306	816 S JOHNSON ST Ada OH 45810	C-4 TL-9' T	08/11/2024	16.000000	04/26/2012
73776869	73776869	71117082	B	5/8	B		306	722 S JOHNSON Ada OH 45810	C-5 TL-7' T	08/11/2024	625.000000	04/26/2012
73776870	73776870	71117083	B	5/8	B		306	808 S JOHNSON ST Ada OH 45810	C-5 TL-8' T	08/11/2024	319.000000	04/26/2012
73776873	73776873	71117086	B	5/8	B		306	210 E DOBBINS Ave ADA OH 45810	C-70 T Y-alley corner 5' from H	08/11/2024	447.000000	05/02/2012
73776874	73776874	71117087	B	5/8	B		306	912 S JOHNSON Ada OH 45810	C-45 Y-12' T	08/11/2024	540.000000	05/02/2012
73776882	73776882	71117095	B	5/8	B		306	430 OAK ST Ada OH 45810	C-42 Y-1' T	08/11/2024	716.000000	08/06/2014
73776887	73776887	71117100	B	5/8	B		306	303 S PARK Dr ADA OH 45810	C-48 Y-5' T	08/11/2024	417.000000	04/21/2013
73776889	73776889	71117102	B	5/8	B		306	419 S PARK DR Ada OH 45810	C-45 Y-7' T in line with front door	08/11/2024	792.000000	04/21/2013
73776890	73776890	71117103	B	5/8	B	15450571	306	302 E LEHR Ada OH 45810	C-8 TL-6' T pavement	08/11/2024	1049.000000	04/22/2013
73776896	73776896	71117109	B	5/8	B		306	806 S SIMON ST Ada OH 45810	C-3 TL-5' M	08/11/2024	505.000000	04/20/2013
73776899	73776899	71117112	B	5/8	B		306	520 S JOHNSON ST Ada OH 45810	C-6 TL-5' T	08/11/2024	794.000000	08/06/2012
73776905	73776905	71117118	B	5/8	B		306	301 S PARK DR Ada OH 45810	C-59 Y-11 T 5' N of drive	08/11/2024	430.000000	04/20/2013
73776908	73776908	71117121	B	5/8	B		306	422 OAK ST Ada OH 45810	C-49 Y-1' T	08/11/2024	376.000000	08/17/2012
73776912	73776912	71117125	B	5/8	B		306	423 S PARK DR ADA OH 45810	C-45 Y-5' T 6' from drive	08/11/2024	591.000000	05/29/2013
73776914	73776914	71117127	B	5/8	B		306	311 S PARK Dr ADA OH 45810	C-45 Y-11' T	08/11/2024	686.000000	05/29/2013
74880561	74880561		M	1			306	600 S SIMON ST Ada OH 45810	C-45 Y-9' T	08/11/2024	145.000000	06/26/2013
75182419	75182419	75182419	B	5/8	B		306	312 S SIMON ST ADA OH 45810	C-7 TL-8' T	08/11/2024	506.000000	06/24/2013
75182421	75182421	75182421	B	5/8	B		306	305 E BALLARD AVE Ada OH 45810	C-25 Y-12' T on Simon	08/11/2024	1078.000000	06/24/2013
75182422	75182422	75182422	B	5/8	B		306	220 S SIMON ST ADA OH 45810	C-4 TL-7' T	08/11/2024	679.000000	06/24/2013
75182426	75182426	75182426	B	5/8	B		306	410 S SIMON ST ADA OH 45810	C-43 Y-13' T	08/11/2024	208.000000	06/25/2013
75182427	75182427	75182427	B	5/8	B		306	308 S SIMON ST ADA OH 45810	C-47 Y-13' T	08/11/2024	449.000000	06/25/2013
75182428	75182428	75182428	B	5/8	B		306	310 S SIMON ST ADA OH 45810	C-47 Y-13' T	08/11/2024	189.000000	06/25/2013
75182429	75182429	75182429	B	5/8	B		306	518 S SIMON ST Ada OH 45810	C-6 TL-8' T	08/11/2024	869.000000	06/25/2013
75182471	75182471	75182471	B	5/8	B		306	305 S PARK DR ADA OH 45810	C-44 Y-6' T	08/11/2024	422.000000	05/29/2013
75182472	75182472	75182472	B	5/8	B		306	425 S PARK DR Ada OH 45810	C-50 Y-9' T	08/11/2024	652.000000	05/29/2013
75182475	75182475	75182475	B	5/8	B		306	202 E DOBBINS Ave ADA OH 45810	C 6' TL 2' T ON JOHNSON	08/11/2024	476.000000	06/17/2013
75182478	75182478	75182478	B	5/8	B		306	315 S PARK DR Ada OH 45810	C-44 Y-10' T	08/11/2024	746.000000	06/17/2013
75182483	75182483	75182483	B	5/8	B		306	106 S JOHNSON ST Ada OH 45810	NE CORNER OF BLDG BEHIND GAS PUMP	08/11/2024	274.000000	05/29/2013
76280563	76280563	76280563	B	5/8	B		306	326 E LIMA AVE Ada OH 45810	C-43 Y-10' T	08/11/2024	723.000000	05/09/2014
76280564	76280564	76280564	B	5/8	B		306	416 E LIMA AVE Ada OH 45810	C-45 Y-10' T	08/11/2024	532.000000	05/09/2014
76280566	76280566	76280566	B	5/8	B		306	412 E LIMA AVE Ada OH 45810	C-46 Y-9' T	08/11/2024	814.000000	05/12/2014
76280568	76280568	76280568	B	5/8	B		306	324 E LIMA AVE Ada OH 45810	C-47 Y-10' T	08/11/2024	484.000000	05/09/2014
76280570	76280570	76280570	B	5/8	B		306	550 E LIMA AVE Ada OH 45810	C-49 Y-10' T	08/11/2024	895.000000	05/09/2014
76280573	76280573	76280573	B	5/8	B		306	222 E LIMA AVE Ada OH 45810	C-44 Y-9' T	08/11/2024	771.000000	05/13/2014
76280578	76280578	76280578	B	5/8	B		306	224 E LIMA Ave ADA OH 45810	C-44 Y-10' T	08/11/2024	695.000000	05/12/2014
76280587	76280587	76280587	B	5/8	B		306	422 E LIMA AVE Ada OH 45810	C-47 Y-9' T	08/11/2024	485.000000	05/15/2014
76280588	76280588	76280588	B	5/8	B		306	336 E LIMA AVE Ada OH 45810	C-43 Y-10' T	08/11/2024	617.000000	05/12/2014
76280589	76280589	76280589	B	5/8	B		306	426 E LIMA AVE Ada OH 45810	C-44 Y-10' T	08/11/2024	375.000000	05/09/2014
76280590	76280590	76280590	B	5/8	B		306	328 E LIMA Ave ADA OH 45810	C-45 Y-10' T	08/11/2024	516.000000	05/09/2014
76693446	76693446	76693446	B	5/8	B		306	434 E LIMA AVE Ada OH 45810	C-46 Y-10' T	08/11/2024	699.000000	07/30/2014
76693449	76693449	76693449	B	5/8	B		306	420 GRANDVIEW Blvd ADA OH 45810	C-44 Y-13' T 1' E of catch basin	08/11/2024	219.000000	11/14/2014
76693485	76693485	76693485	B	5/8	B		306	330 GRANDVIEW BLVD Ada OH 45810	C-44 Y-14' T	08/11/2024	477.000000	01/29/2015
76693486	76693486	76693486	B	5/8	B		306	322 E LIMA AVE Ada OH 45810	C-62 Y-2' from H T	08/11/2024	683.000000	05/21/2015
76693494	76693494	76693494	B	5/8	B		306	224 GRANDVIEW BLVD Ada OH 45810	C-45 Y-10' T 8' E of drive	08/11/2024	157.000000	03/10/2021
76693498	76693498	76693498	B	5/8	B		306	510 OAK St ADA OH 45810	C-44 Y-1' from H T	08/11/2024	877.000000	11/14/2014
76693501	76693501	76693501	B	5/8	B		306	516 E LEHR Ada OH 45810	C-43 Y-7' T	08/11/2024	193.000000	03/10/2021

77176473	77176473	77176473	B	5/8	B		306	432 HAYS Ave ADA OH 45810	C-46 Y-3' from H T	08/11/2024	342.000000	06/18/2014
77176481	77176481	77176481	B	5/8	B		306	418 S JOHNSON Ada OH 45810	C-7 TL-9' T N meter	08/11/2024	269.000000	07/22/2014
77176482	77176482	77176482	B	5/8	B		306	400 GRANDVIEW BLVD Ada OH 45810	C-46 Y-14' T	08/11/2024	962.000000	11/14/2014
77620456	77620456	77620456	B	5/8	B		306	318 WILLEKE AVE Ada OH 45810	C-43 Y-11' T	08/11/2024	347.000000	02/04/2016
77620457	77620457	77620457	B	5/8	B		306	320 WILLEKE AVE Ada OH 45810	C-45 Y-12' T	08/11/2024	554.000000	02/04/2016
77620458	77620458	77620458	B	5/8	B		306	412 WILLEKE Ave ADA OH 45810	C-47 Y-9' T	08/11/2024	348.000000	02/04/2016
77620459	77620459	77620459	B	5/8	B		306	414 WILLEKE Ave ADA OH 45810	C-47 Y-10' T	08/11/2024	514.000000	02/04/2016
77620460	77620460	77620460	B	5/8	B		306	322 WILLEKE Ave ADA OH 45810	C-47 Y-12' T	08/11/2024	420.000000	02/04/2016
77620461	77620461	77620461	B	5/8	B		306	328 WILLEKE Ave ADA OH 45810	C-43 Y-11' T	08/11/2024	439.000000	02/04/2016
77620462	77620462	77620462	B	5/8	B		306	324 WILLEKE AVE Ada OH 45810	C-45 Y-8' T	08/11/2024	339.000000	02/04/2016
77620463	77620463	77620463	B	5/8	B		306	416 WILLEKE Ave ADA OH 45810	C-44 Y-9' T	08/11/2024	247.000000	02/04/2016
77620464	77620464	77620464	B	5/8	B		306	424 WILLEKE AVE Ada OH 45810	C-44 Y-8' T	08/11/2024	281.000000	02/04/2016
77620472	77620472	77620472	B	5/8	B		306	210 WILLEKE Ave ADA OH 45810	C-46 Y-11' T	08/11/2024	319.000000	02/08/2016
77620473	77620473	77620473	B	5/8	B		306	224 WILLEKE Ave ADA OH 45810	C-44 Y-8' T	08/11/2024	122.000000	02/08/2016
77620476	77620476	77620476	B	5/8	B		306	216 WILLEKE Ave ADA OH 45810	C-45 Y-10' T	08/11/2024	133.000000	02/08/2016
77620477	77620477	77620477	B	5/8	B		306	312 WILLEKE Ave ADA OH 45810	C-13 Y-7' T on Simon 9' N of drive	08/11/2024	213.000000	02/08/2016
77620479	77620479	77620479	B	5/8	B		306	307 S PARK Dr ADA OH 45810	C-46 Y-10' Y East meter-irrigation	08/11/2024	138.000000	05/25/2016
78528374	78528374	78528374	B	5/8	B		306	458 HAYS Ave ADA OH 45810	C-45 Y-1' T 2' E of drive	08/11/2024	202.000000	08/07/2015
78650151	78650151		M	4			306	608 E LINCOLN AVE Ada OH 45810	GARAGE OF ADMIN BUILDING	08/11/2024	31716.000000	11/17/2015
82008756	82008756		M	5/8			306	203 E HIGH St ADA OH 45810	C-25 - TL- T N pit only meter on S Johnson	08/11/2024	152.000000	08/21/2017
82008757	82008757	82008757	B	5/8	B		306	203 1/2 E HIGH St ADA OH 45810	C-25 - TL-T S pit N meter	08/11/2024	120.000000	08/21/2017
82008758	82008758	82008758	B	5/8	B	14607602	306	602 E LINCOLN Ave # A ADA OH 45810	C-45 Y-9' T/R West meter	08/11/2024	196.000000	07/06/2017
82008760	82008760	82008760	B	5/8	B		306	408 S JOHNSON Ada OH 45810	C-5 TL-8' T N meter	08/11/2024	103.000000	10/03/2017
82008761	82008761	82008761	B	5/8	B		306	205 E HIGH St ADA OH 45810	C-25 - TL-T S pit S meter	08/11/2024	110.000000	08/21/2017
82008770	82008770	82008770	B	5/8	B	14607995	306	602 E LINCOLN Ave # B ADA OH 45810	C-20 Y-9' T/R in line with W window	08/11/2024	144.000000	07/06/2017
82008774	82008774	82008774	B	5/8	B	15449646	306	304 E LEHR Ada OH 45810	C-9 TL-7' T parking area	08/11/2024	142.000000	02/21/2017
82008775	82008775	82008775	B	5/8	B		306	115 PEBBLE CT Ada OH 45810	C-72 H-on deck T	08/11/2024	209.000000	07/06/2017
83686610	83686610	89622498	B	5/8	B	14607570	306	606 E LINCOLN Ave # 9 ADA OH 45810	C-73 Y-2' from H T/R only meter	08/11/2024	188.000000	01/04/2018
83686612	83686612	89622500	B	5/8	B	14606882-DUP	306	417 E LEHR B Ada OH 45810	C-47 Y-2' from H T	08/11/2024	188.000000	01/05/2018
83686618	83686618	89622506	B	5/8	B		306	320 GRANDVIEW BLVD Ada OH 45810	C-44 Y-12' T	08/11/2024	498.000000	03/16/2018
84337931	84337931		M	2			306	608 E LINCOLN AVE Ada OH 45810	S wall T E side of window	08/11/2024	52932.000000	12/21/2018
84586451	84586451		M	1			306	608 E LINCOLN AVE Ada OH 45810	BASEMENT NORTH WALL	08/11/2024	169.000000	07/12/2018
84622639	84622639	89992496	B	5/8	B		306	428 E LEHR Ada OH 45810	C-45 Y-10' IN LINE WITH FRONT DOOR	08/11/2024	233.000000	09/05/2018
84622651	84622651	89992508	B	5/8	B		306	428 WILLEKE Ave ADA OH 45810	C-43 Y-8' T	08/11/2024	450.000000	06/06/2018
84622657	84622657	89992514	B	5/8	B		306	211 E BALLARD Ave ADA OH 45810	C-30 TL-5' T N pit on Johnson	08/11/2024	96.000000	07/26/2018
84622658	84622658	89992515	B	5/8	B		306	302 S JOHNSON Ada OH 45810	C-3 TL-5' T South pit	08/11/2024	218.000000	07/26/2018
84622659	84622659	89992516	B	5/8	B		306	425 E LEHR Ada OH 45810	C-2 TL-8' T	08/11/2024	238.000000	08/17/2018
84622660	84622660	89992517	B	5/8	B		306	302 1/2 S JOHNSON Ada OH 45810	C-2 TL T (S Pit S meter)	08/16/2024	113.000000	07/26/2018
87434972	87434972	91214674	B	5/8	B		306	524 E LEHR Ada OH 45810	C-48 Y-7' T	08/11/2024	217.000000	12/02/2021
91603103	91603103	93077351	B	5/8	B		306	314 S SIMON St ADA OH 45810	C-3 TL-7' T	08/11/2024	10.000000	02/06/2023
92328331	92328331		M	1 1/2			306	1012 S MAIN ST Ada OH 45810	OWNER GETS READING; DON'T READ	08/11/2024	20219.000000	08/18/1992
95382711	95382711		M	5/8			306	528 E LEHR Ave ADA OH 45810	C-45 Y-6' T in line with front door	08/11/2024	10.000000	02/12/2024
95382722	95382722	94065232	B	5/8	B		306	604 E LINCOLN AVE Ada OH 45810	@ 606 APT 2 E WINDOW 10' TL	08/11/2024	29.000000	09/21/2023
95382726	95382726	94065236	B	5/8	B		306	606 E LINCOLN Ave # 13 ADA OH 45810	C-44 Y-2' from H T/R E meter W pit	08/11/2024	62.000000	09/01/2023

Addendum 2, 8/29/2024

Meter Number	Serial Number	Remote ID	Meter Type	Meter Size	Radio Type	Radio Id	Read Group	Service Address	Location	Last Read Date	Last Meter Reading	Installed Date
01601023	01601023		M	4			407	610 MAIN CAMPUS Ada OH 45810	C-24 Y-20' T behind light post on Loop	08/11/2024	37820.000000	12/29/2006
11608564	11608564		M	5/8			407	1017 CHRISTOPHER CIR Ada OH 45810	C-43 Y-10' T 6' from hydrant	08/11/2024	346.000000	06/29/2022
16320660	16320660		M	5/8			407	715 W LIMA Ada OH 45810	C-65 H T 6' S of drain spout	08/11/2024	2105.000000	04/13/2001
17293487	17293487		M	2			407	307 UNION ST Ada OH 45810	C-49 curb stop 7' from walk-inside maint Room # 112	08/11/2024	189.000000	03/13/2019
17297723	17297723		B	2	B	18398949	407	500 W COLLEGE AVE Ada OH 45810	ELEC CNTRL RM (109) INSIDE W PART BLDG TURN L	08/11/2024	2671.000000	11/19/2018
1ST68687	1ST68687	63282597	B	5/8	B		407	907 NORTHERNVIEW DR Ada OH 45810	C-46 Y-11' T 6' off drive	08/11/2024	502.000000	08/26/2013
1ST92672	1ST92672	54056248	B	5/8	B		407	1210 NORTHERNVIEW Dr # A ADA OH 45810	C-47 Y-32' T 2' from H North meter	08/11/2024	762.000000	08/22/2003
1ST92676	1ST92676	54056252	B	5/8	B		407	1264 NORTHERNVIEW Dr # A ADA OH 45810	C-47 Y-32' T 3' from H North touch	08/11/2024	926.000000	06/25/2004
20640061	20640061		M	5/8			407	1005 NORTHERNVIEW Dr ADA OH 45810	C-44 H T	08/11/2024	1233.000000	05/16/2001
20688672	20688672		M	5/8			407	709 S GILBERT St ADA OH 45810	C-7 TL-5' T 4' from walk North pit	08/11/2024	59.000000	06/08/2021
20866058	20866058		M	5/8			407	709 1/2 S GILBERT St ADA OH 45810	C-3 TL-5' T South pi t	08/11/2024	125.000000	05/18/2021
20866059	20866059		M	5/8			407	1210 NORTHERNVIEW Dr # B ADA OH 45810	C-47 Y-32' T 2' from H South meter	08/11/2024	126.000000	11/27/2020
22774893	22774893		M	5/8			407	419 W LIMA Ada OH 45810	C-47 Y-18' M East meter	08/11/2024	1369.000000	03/11/1977
23077029	23077029		M	5/8			407	417 W LIMA Ada OH 45810	C-47 Y-18' M West meter	08/11/2024	1767.000000	09/06/1977
28415883	28415883		M	5/8			407	113 1/2 S GILBERT St # B ADA OH 45810	C-61 H A Pit C-5 TL-4' East ARB	08/11/2024	1084.000000	08/18/1995
28415885	28415885		M	5/8			407	113 S GILBERT St # A ADA OH 45810	C-61 H A Pit C-5 TL-4' West ARB	08/11/2024	979.000000	08/18/1995
49871262	49871262		M	3/4			407	525 S GILBERT ST Ada OH 45810	S glass door, down steps to left.	08/11/2024	751.000000	01/30/2020
49943210	49943210		M	2			407	402 W COLLEGE AVE Ada OH 45810	C-72 H V loading dock by alley	08/11/2024	18265.000000	07/02/2018
49971356	49971356		M	1			407	402 W LINCOLN AVE ADA OH 45810	C-44 Y-4' from H R 5' from entrance	08/11/2024	841.000000	10/10/2018
50580851	50580851		M	5/8			407	803 UNION St ADA OH 45810	C-4 TL-4' T	08/11/2024	5.000000	06/19/2020
50605749	50605749		M	5/8			407	815 UNION St ADA OH 45810	C-4 TL-5' M	08/11/2024	162.000000	06/19/2020
56445004	56445004		M	5/8			407	717 W LIMA AVE Ada OH 45810	C-45 Y-10' T 3' off walk	08/11/2024	1129.000000	04/27/2010
56445006	56445006		M	5/8			407	915 CHRISTOPHER CIR Ada OH 45810	C-45 Y-10' T V between windows	08/11/2024	860.000000	11/29/2010
56445007	56445007		M	5/8			407	919 CHRISTOPHER CIR Ada OH 45810	C-46 Y-12' T 5' S of drive	08/11/2024	812.000000	10/25/2012
56445010	56445010		M	5/8			407	711 W LIMA AVE Ada OH 45810	C-26 Y-10' on Christopher T	08/11/2024	784.000000	04/22/2009
56445011	56445011		M	5/8			407	912 CHRISTOPHER CIR Ada OH 45810	C-46 Y-15' T 3' off drive	08/11/2024	1794.000000	01/07/2009
56864622	56864622		M	3/4			407	920 W LIMA Ada OH 45810	C-46 H T; Pit C-47 Y-40'	08/11/2024	3040.000000	09/19/2000
59434300	59434300		M	5/8			407	1176 NORTHERNVIEW Dr # B ADA OH 45810	C-61 Y-32' T 3' from H South meter	08/11/2024	875.000000	08/26/2003
59434301	59434301		M	5/8			407	1192 NORTHERNVIEW Dr # A ADA OH 45810	C-70 Y-30' T 4' from H North meter	08/11/2024	718.000000	05/20/2004
61057482	61057482	72742166	B	5/8	B		407	413 W LIMA Ada OH 45810	C-44 Y-18' M West meter	08/11/2024	337.000000	10/21/2015
61515969	61515969		M	5/8			407	1003 NORTHERNVIEW DR Ada OH 45810	C-45 Y-12' T 5' off walk	08/11/2024	391.000000	09/30/2016
61543356	61543356		M	2			407	606 MAIN CAMPUS Ada OH 45810	C-66 H T by fire line outlet	08/11/2024	5438.000000	07/18/2003
61543357	61543357		M	2			407	715 LOOP RD Ada OH 45810	C-66 H T by fire line outlet	08/11/2024	8195.000000	07/18/2003
61543358	61543358		M	2			407	717 LOOP RD Ada OH 45810	C-44 H T by fire line outlet	08/11/2024	9565.000000	07/18/2003
61543359	61543359		M	2			407	711 LOOP RD Ada OH 45810	C-44 H T by fire line outlet	08/11/2024	9244.000000	07/18/2003
62811442	62811442		M	5/8			407	625 UNION ST Ada OH 45810	C-6 TL-5' T	08/11/2024	2877.000000	12/22/2014
63016446	63016446		M	4			407	600 KLINGLER RD Ada OH 45810	MECH. ROOM	08/11/2024	9198.000000	04/16/2010
63046193	63046193		M	1 1/2			407	6 UNIVERSITY PKWY Ada OH 45810	C-46 Y-1' off walk M	08/11/2024	7169.000000	04/12/2004
64433418	64433418		M	5/8			407	1125 NORTHERNVIEW Dr # A ADA OH 45810	C-73 Y-2' from H T 5' N of A back door S	08/11/2024	1030.000000	03/03/2005
64433420	64433420		M	5/8			407	1125 NORTHERNVIEW Dr # B ADA OH 45810	C-73 Y-2' from H T 5' N of A back door N	08/11/2024	927.000000	03/03/2005
65595732	65595732		M	5/8			407	450 PAMPAS DR Ada OH 45810	C-46 H-SE corner T	08/11/2024	808.000000	08/23/2006
66030853	66030853		M	2			407	723 LOOP RD EAST BLDG Ada OH 45810	inside by fire extinguisher	08/11/2024	8347.000000	06/13/2006
66030854	66030854		M	2			407	515 LOOP RD BLDG C Ada OH 45810	inside by fire extinguisher	08/11/2024	7275.000000	09/01/2006
66030855	66030855		M	2			407	505 LOOP RD BLDG B Ada OH 45810	inside by fire extinguisher	08/11/2024	9059.000000	08/11/2006
66030856	66030856		M	2			407	529 LOOP RD BLDG A Ada OH 45810	inside by fire extinguisher	08/11/2024	9068.000000	08/11/2006
66030857	66030857		M	2			407	729 LOOP RD WEST BLDG Ada OH 45810	inside by fire extinguisher	08/11/2024	10288.000000	06/13/2006
66567070	66567070		M	2			407	510 MAIN CAMPUS Ada OH 45810	maint dock down ramp behind bike rack	08/11/2024	5445.000000	08/10/2006
66567071	66567071		M	2			407	518 MAIN CAMPUS Ada OH 45810	Inside boiler room by fire extinguisher	08/11/2024	9737.000000	08/10/2006
66567072	66567072		M	3			407	518 MAIN CAMPUS Ada OH 45810	inside room by fire extinguisher	08/11/2024	31063.000000	07/25/2006
66741794	66741794		M	5/8			407	458 PAMPAS DR Ada OH 45810	C-46 H-South side T	08/11/2024	327.000000	01/09/2008
66741804	66741804		M	5/8			407	452 PAMPAS DR Ada OH 45810	C-46 H T only walk on stepping stones	07/15/2024	619.000000	01/26/2007
66741807	66741807		M	5/8			407	456 PAMPAS DR Ada OH 45810	C-46 H-under front window T	08/11/2024	471.000000	06/04/2007
66741808	66741808		M	5/8			407	460 PAMPAS DR Ada OH 45810	C-46 H-South side T	08/11/2024	645.000000	06/25/2007
68697114	68697114		M	1			407	211 UNION ST Ada OH 45810	Inside janitors mop room	08/11/2024	938.000000	05/19/2008
68761492	68761492		M	5/8			407	1117 BLUE STEM DR Ada OH 45810	C-46 Y-3' from front window in mulch T	08/11/2024	462.000000	07/30/2008
68761493	68761493		M	5/8			407	613 S GILBERT St ADA OH 45810	C-4 TL-2' T 1' off walk	08/11/2024	975.000000	07/09/2008
68761494	68761494		M	5/8			407	W LIMA FOUNTAIN Ada OH 45810	C-50 Y-44' T 18' E of drive	08/11/2024	3.000000	06/23/2008
69496830	69496830		B	4	B	17480477	407	431 W COLLEGE AVE Ada OH 45810	IN MECHANICAL ROOM (The Inn)	08/11/2024	23460.000000	09/15/2008
69714150	69714150		M	5/8			407	821 UNION ST ADA OH 45810	C-5 TL-5' T	08/11/2024	871.000000	05/11/2009
70496095	70496095	65220570	B	5/8	B		407	117 S GILBERT ST Ada OH 45810	C-7 TL-5' T 2' off walk	08/11/2024	1835.000000	04/22/2009
70496100	70496100	65220575	B	5/8	B		407	801 S GILBERT St ADA OH 45810	C-7 TL-5' T	08/11/2024	985.000000	06/17/2009
70499096	70499096		M	2			407	501 LOOP RD NE Ada OH 45810	C-72 H T by fire extinguisher	08/11/2024	7762.000000	08/05/2009
70624282	70624282		M	2			407	523 LOOP RD NW Ada OH 45810	inside by fire extinguisher	08/11/2024	2514.000000	08/05/2009
70625433	70625433		B	4	B	17690420	407	604 MAIN CAMPUS Ada OH 45810	BOILER RM BEHIND PWR SYS S WALL RIGHT MT	08/11/2024	69887.000000	08/05/2009
70758978	70758978		M	1			407	515 S GILBERT ST Ada OH 45810	C-46 H T between dock doors & door	08/11/2024	980.000000	07/29/2009
70845235	70845235	65749831	B	5/8	B		407	455 PAMPAS DR Ada OH 45810	C-46 Y T under N window	08/11/2024	450.000000	10/21/2009
70845236	70845236	65749832	B	5/8	B		407	115 S GILBERT St ADA OH 45810	C-1 TL-5' T 2' off walk	08/16/2024	907.000000	09/23/2009
71800810	71800810		M	2			407	943 W LINCOLN AVE Ada OH 45810	C-42 Y-5' T btwn walk & shelter (in large pit)	08/11/2024	210.000000	07/22/2010

71867326	71867326	63282594	B	5/8	B		407	1124 SEA OATS Dr ADA OH 45810	C-46 H-W side of house T	08/11/2024	243.000000	04/03/2013
71867328	71867328	69206609	B	5/8	B		407	923 CHRISTOPHER CIR Ada OH 45810	C-46 Y-14' T	08/11/2024	640.000000	07/15/2010
71867400	71867400	69206681	B	5/8	B		407	613 UNION ST Ada OH 45810	C-5 TL-5' T	08/11/2024	811.000000	06/30/2010
71913384	71913384	69264734	B	5/8	B		407	617 S GILBERT St ADA OH 45810	C-5 TL-2' T 3' off walk	08/11/2024	1070.000000	10/19/2010
71913390	71913390	69264740	B	5/8	B		407	1120 SEA OATS Dr ADA OH 45810	C-46 H-in landscaping T	08/11/2024	576.000000	06/22/2011
73616742	73616742		M	1			407	910 NORTHERNVIEW Dr ADA OH 45810	C-28 Y-14' 12' S of mailboxes	08/11/2024	1158.000000	08/29/2013
73776871	73776871	71117084	B	5/8	B		407	332 W LINCOLN AVE ADA OH 45810	C-45 Y-16' T in drive	08/11/2024	932.000000	06/05/2012
73776876	73776876	71117089	B	5/8	B		407	125 S GILBERT St ADA OH 45810	C-15 Y-11' T on Lincoln.	08/11/2024	1375.000000	05/31/2012
73776879	73776879	71117092	B	5/8	B		407	623 S GILBERT ST ADA OH 45810	C-3 TL-4' T 4' from corner walk	08/11/2024	339.000000	10/25/2012
73776880	73776880	71117093	B	5/8	B		407	611 S GILBERT St ADA OH 45810	C-7 TL-3' T end of walkway	08/11/2024	375.000000	10/25/2012
73776883	73776883	71117096	B	5/8	B		407	330 W LINCOLN Ada OH 45810	C-47 Y-16' T 4' from pole anchors	08/11/2024	549.000000	06/04/2012
73776884	73776884	71117097	B	5/8	B		407	214 W LINCOLN A Ada OH 45810	C-43 Y-11' T 2' off walk East meter	08/11/2024	572.000000	05/31/2012
73776885	73776885	71117098	B	5/8	B		407	224 W LINCOLN AVE ADA OH 45810	C-45 Y-11' T 4' off walk	08/11/2024	449.000000	06/04/2012
73776886	73776886	71117099	B	5/8	B		407	218 W LINCOLN Ada OH 45810	C-48 Y-11' T in line with end of walk	08/11/2024	600.000000	06/04/2012
73776907	73776907	71117120	B	5/8	B		407	1126 BLUE STEM DR Ada OH 45810	C-45 H T	08/11/2024	566.000000	08/22/2012
73776918	73776918	71117131	B	5/8	B		407	713 W LIMA AVE Ada OH 45810	C-42 Y-28' T 11' S of hydrant	08/11/2024	437.000000	10/17/2013
74645302	74645302		M	1			407	402 W LINCOLN AVE ADA OH 45810	C-48 Y-16' T 5' from drive	08/11/2024	560.000000	08/28/2012
74880560	74880560		M	1			407	910 NORTHERNVIEW Dr ADA OH 45810	C-17 Y-13' T in line with downspout	08/11/2024	1251.000000	08/28/2013
75182414	75182414	75182414	B	5/8	B		407	919 W LIMA Ada OH 45810	C-46 Y-12' T 5' off walk	08/11/2024	810.000000	05/23/2014
75182420	75182420	75182420	B	5/8	B		407	1022 CHRISTOPHER CIR Ada OH 45810	C-42 Y-10' T 16' from drive	08/11/2024	268.000000	06/19/2013
75182424	75182424	75182424	B	5/8	B		407	101 JOCELYN DR Ada OH 45810	C-1 Y-4' T N of drive	08/11/2024	593.000000	07/10/2013
75182433	75182433	75182433	B	5/8	B		407	932 CHRISTOPHER CIR Ada OH 45810	C-45 Y-10' T V in line with front door	08/11/2024	1032.000000	07/18/2013
75182435	75182435	75182435	B	5/8	B		407	939 W LIMA Ada OH 45810	C-50 Y-15' T 9' off walk	08/11/2024	451.000000	05/22/2014
75182436	75182436	75182436	B	5/8	B		407	989 W LIMA AVE Ada OH 45810	C-44 Y-15' T 12' SW of pole	08/11/2024	509.000000	08/01/2013
75182437	75182437	75182437	B	5/8	B		407	931 CHRISTOPHER CIR Ada OH 45810	C-45 Y-10' T in line with storm drain	08/11/2024	469.000000	07/18/2013
75182438	75182438	75182438	B	5/8	B		407	103 BRANDI PL Ada OH 45810	C-45 Y-9' T	08/11/2024	1246.000000	07/18/2013
75182439	75182439	75182439	B	5/8	B		407	1014 CHRISTOPHER CIR Ada OH 45810	C-43 Y-10' T 11' N of drive	08/11/2024	533.000000	07/18/2013
75182440	75182440	75182440	B	5/8	B		407	935 CHRISTOPHER CIR Ada OH 45810	C-47 Y-11' T in line with edge of house	08/11/2024	802.000000	07/18/2013
75182449	75182449	75182449	B	5/8	B		407	936 CHRISTOPHER CIR Ada OH 45810	C-49 Y-9' off Brandi T	08/11/2024	523.000000	07/18/2013
75182450	75182450	75182450	B	5/8	B		407	1011 CHRISTOPHER CIR Ada OH 45810	C-44 Y-12' T	08/11/2024	750.000000	07/18/2013
75182451	75182451	75182451	B	5/8	B		407	107 BRANDI PL Ada OH 45810	C-45 Y-10' T 3' off drive	08/11/2024	834.000000	07/18/2013
75182452	75182452	75182452	B	5/8	B		407	1010 CHRISTOPHER CIR Ada OH 45810	C-44 Y-10' T	08/11/2024	670.000000	07/18/2013
75182453	75182453	75182453	B	5/8	B		407	109 BRANDI PL Ada OH 45810	C-44 Y-9' T 10' off drive	08/11/2024	650.000000	07/18/2013
75182454	75182454	75182454	B	5/8	B		407	925 CHRISTOPHER CIR Ada OH 45810	C-44 Y-11' T 13' S of drive	08/11/2024	919.000000	07/18/2013
75182455	75182455	75182455	B	5/8	B		407	928 CHRISTOPHER CIR Ada OH 45810	C-46 Y-11' T 6' off drive	08/11/2024	463.000000	07/18/2013
75182456	75182456	75182456	B	5/8	B		407	908 CHRISTOPHER CIR Ada OH 45810	C-46 Y-11' T	08/11/2024	137.000000	07/18/2013
75182458	75182458	75182458	B	5/8	B		407	916 CHRISTOPHER CIR Ada OH 45810	C-45 Y-12' T 10' off drive	08/11/2024	560.000000	07/18/2013
75182459	75182459	75182459	B	5/8	B		407	105 BRANDI PL Ada OH 45810	C-45 Y-10' T 7' off drive	08/11/2024	900.000000	07/18/2013
75182461	75182461	75182461	B	5/8	B		407	920 CHRISTOPHER CIR Ada OH 45810	C-46 Y-9' T	08/11/2024	601.000000	07/18/2013
75182462	75182462	75182462	B	5/8	B		407	927 CHRISTOPHER CIR Ada OH 45810	C-47 Y-10' T	08/11/2024	920.000000	07/18/2013
75182463	75182463	75182463	B	5/8	B		407	911 CHRISTOPHER CIR Ada OH 45810	C-45 Y-12' T	08/11/2024	320.000000	07/17/2013
75182464	75182464	75182464	B	5/8	B		407	924 CHRISTOPHER CIR Ada OH 45810	C-49 Y-10' T	08/11/2024	529.000000	07/18/2013
75182474	75182474	75182474	B	5/8	B		407	214 W LINCOLN B Ada OH 45810	C-43 Y-11' T 2' off walk West meter	08/11/2024	728.000000	06/14/2013
75182476	75182476	75182476	B	5/8	B		407	1018 CHRISTOPHER CIR Ada OH 45810	C-43 Y-10' T	08/11/2024	983.000000	06/12/2013
76280549	76280549	76280549	B	5/8	B		407	1006 NORTHERNVIEW Dr # A ADA OH 45810	C-46 T-10' T middle meter	08/11/2024	290.000000	10/02/2013
76280553	76280553	76280553	B	5/8	B		407	1006 NORTHERNVIEW Dr # B ADA OH 45810	C-46 Y-10' T North meter (S pit)	08/11/2024	326.000000	10/02/2013
76693480	76693480	76693480	B	5/8	B		407	454 PAMPAS Dr ADA OH 45810	C-46 Y T 6' S of house	08/11/2024	207.000000	03/17/2015
76693481	76693481	76693481	B	5/8	B		407	1130 NORTHERNVIEW DR Ada OH 45810	C-49 Y-10' T	08/11/2024	755.000000	04/10/2015
76693508	76693508	76693508	B	5/8	B		407	1130 SEA OATS Dr ADA OH 45810	C-63 H-N side of garage T	08/11/2024	364.000000	08/21/2015
77620474	77620474	77620474	B	5/8	B		407	1228 NORTHERNVIEW Dr # B ADA OH 45810	C-47 Y-32' T 3' from H South touch	08/11/2024	261.000000	05/26/2016
77620482	77620482	77620482	B	5/8	B		407	725 S GILBERT St ADA OH 45810	C-7 TL-2' T 4' off walk	08/11/2024	250.000000	11/17/2016
77620493	77620493	77620493	B	5/8	B		407	703 S GILBERT St ADA OH 45810	C-9 TL-2'	08/11/2024	573.000000	09/30/2016
82008772	82008772	82008772	B	5/8	B		407	457 PAMPAS DR Ada OH 45810	C-62 Y-39' T in flower bed by AC unit	08/11/2024	483.000000	02/22/2017
82008797	82008797	82008797	B	5/8	B		407	121 S GILBERT St ADA OH 45810	C-5 TL-4' T 3' off walk	08/11/2024	546.000000	01/27/2017
83144236	83144236		M	1			407	W CAMPUS SHELTER ADA OH 45810	C-47 Y-8' T	08/11/2024	391.000000	09/22/2017
83686619	83686619	89622507	B	5/8	B		407	1123 SEA OATS Dr ADA OH 45810	C 44 under E big window in mulch	08/11/2024	219.000000	02/16/2018
84622671	84622671	89992528	B	5/8	B		407	707 UNION St ADA OH 45810	C-8 TL-8' T 7' off drive	08/11/2024	337.000000	09/04/2018
84622675	84622675	89992532	B	5/8	B		407	707 S GILBERT ST ADA OH 45810	C-7 TL-5' M	08/11/2024	106.000000	09/04/2018
84622678	84622678	89992535	B	5/8	B		407	711 S GILBERT St ADA OH 45810	C-7 TL-4' T	08/11/2024	347.000000	09/04/2018
84622682	84622682	89992539	B	5/8	B		407	1176 NORTHERNVIEW Dr # A ADA OH 45810	C-61 Y-32' T 3' from H North meter	08/11/2024	211.000000	08/28/2018
84622686	84622686	89992543	B	5/8	B		407	415 W LIMA Ada OH 45810	C-44 Y-18' M East meter	08/11/2024	85.000000	08/22/2018
87434973	87434973	91214675	B	5/8	B		407	1264 NORTHERNVIEW Dr # B ADA OH 45810	C-47 Y-32' T 3' from H South touch	08/11/2024	119.000000	12/06/2021
87464975	87464975	91214677	B	5/8	B		407	1192 NORTHERNVIEW Dr # B ADA OH 45810	C-70 Y-30' T 4' from H South meter	08/11/2024	30.000000	12/06/2021
90068448	90068448		M	5/8			407	212 UNION St ADA OH 45810	In utility room 107	08/11/2024	165.000000	06/27/2022
91139418	91139418		M	5/8			407	823 UNION St ADA OH 45810	C-14 Y-6' M on Lima under flower pot	08/11/2024	1236.000000	08/21/1992
92836988	92836988		M	2			407	5 UNIVERSITY PKWY Ada OH 45810	SW DR BASEMNT DOWN HALL BEHIND SE DR	08/11/2024	12881.000000	12/21/1992
95382712	95382712	94065222	M	5/8			407	209 UNION ST ADA OH 45810	C-7 TL-7' M 3' off sidewalk	08/11/2024	1.000000	11/02/2023
95382716	95382716	94065226	M	5/8			407	1006 NORTHERNVIEW Dr # C ADA OH 45810	C-46 Y-10' T South meter	08/11/2024	34.000000	05/04/2023
95382727	95382727	94065237	M	5/8			407	1228 NORTHERNVIEW Dr # A ADA OH 45810	C-47 Y-32' T 3' from H North touch	08/11/2024	30.000000	09/22/2023
95382730	94065240		M	5/8			407	721 W LIMA Ada OH 45810	C-64 H T	08/11/2024	173.000000	06/12/2023
95555338	95555338		M	5/8			407	113 S GILBERT St # C ADA OH 45810	C-61 H V Pit C-5 TL-4' Top meter	08/11/2024	991.000000	08/13/1996

Addendum 2, Issued 8/29/24

Meter Number	Serial Number	Remote ID	Meter Type	Meter Size	Radio Type	Radio Id	Read Group	Service Address	Location	Last Read Date	Last Meter Reading	Installed Date
01436928	01436928		M	3			408	401 W LIMA AVE Ada OH 45810	VISUAL READER IN CLOSET IN REC ROOM	08/11/2024	31630.000000	11/07/1995
11608453	11608453		M	5/8			408	305 1/2 S MAIN Ada OH 45810	C-72 H T Right (Blue)	08/11/2024	19.000000	03/10/2023
11608456	11608456		M	5/8			408	955 S MAIN ST ADA OH 45810	C-50 Y-20' T in parking lot	08/11/2024	13.000000	04/05/2023
11608486	11608486		M	5/8			408	1003 SOUTHERNVIEW ST ADA OH 45810	C-45 Y-10' T 7' N of walk N meter N pit	08/11/2024	40.000000	06/03/2022
11608563	11608563	11608563	B	5/8			408	4139 ST RT 235 # E ADA OH 45810	C-62 H T	08/11/2024	62.000000	06/29/2022
17830878	17830878		M	5/8			408	313 W LIMA AVE B Ada OH 45810	C-63 H middle T	08/11/2024	825.000000	04/06/2001
18306406	7M183064		B	3	B	18447959	408	507 W LINCOLN AVE Ada OH 45810	TOUCH -METER IN BOILER ROOM	08/11/2024	1668.000000	12/21/2018
18414803	18414803		B	4	B	18249307	408	609 W LINCOLN AVE Ada OH 45810	RADIO READ	08/11/2024	9275.000000	11/21/2018
19543930	19543930		M	5/8			408	313 W LIMA E Ada OH 45810	C-62 H T	08/11/2024	661.000000	02/20/2001
19916545	19916545		M	5/8			408	313 W LIMA C Ada OH 45810	C-63 H T	08/11/2024	793.000000	04/06/2001
1ST44991	1ST44991	53416950	B	5/8	B		408	925 S MAIN ST Ada OH 45810	C-4 TL-8' T	08/11/2024	825.000000	07/19/2005
1ST49	1ST49	54124235	M	5/8			408	313 W LIMA D Ada OH 45810	C-620 H T	08/11/2024	154.000000	02/20/2001
1ST68646	1ST68646	71185464	B	5/8	B		408	626 CLINT DR Ada OH 45810	C-47 Y-9' T	08/11/2024	481.000000	07/24/2013
1ST68653	1ST68653	71190071	B	5/8	B		408	1010 SOUTHERNVIEW ST Ada OH 45810	C-50 Y-8' T	08/11/2024	345.000000	07/24/2013
1ST68655	1ST68655	71190075	B	5/8	B		408	212 S GILBERT St # 4 ADA OH 45810	C-5 TL-3' T South meter	08/11/2024	211.000000	06/14/2013
1ST68675	1ST68675	12240467	B	5/8	B		408	4139 ST RT 235 # F ADA OH 45810	C-62 H T S meter	08/11/2024	864.000000	02/24/2000
1ST68676	1ST68676	12229597	B	5/8	B		408	4139 ST RT 235 # G ADA OH 45810	C-67 H T N meter	08/11/2024	650.000000	02/28/2000
1ST68691	1ST68691	12237726	B	5/8	B		408	4189 ST RT 235 ADA OH 45810	C-67 H T	08/11/2024	1580.000000	10/12/2000
1ST74807	1ST74807	54124231	B	5/8	B		408	4139 ST RT 235 # Q ADA OH 45810	C-45 H T	08/11/2024	1282.000000	09/03/1999
1ST74834	1ST74834	54124237	B	5/8	B		408	4139 ST RT 235 # K ADA OH 45810	C-63 H T	08/11/2024	635.000000	03/21/2006
1ST74841	1ST74841	10571574	B	5/8	B		408	905 S MAIN Ada OH 45810	C-47 Y-9' T	08/11/2024	742.000000	03/29/2000
1ST83731	1ST83731	63182650	B	5/8	B		408	301 S MAIN Ada OH 45810	C-67 H T on Ballard	08/11/2024	1009.000000	07/23/2008
1ST92650	1ST92650	33375866	B	5/8	B		408	115 1/2 S MAIN ST A Ada OH 45810	C-71 H T by door	08/11/2024	682.000000	08/22/2003
1ST92653	1ST92653	33375858	B	5/8	B		408	115 S MAIN ST Ada OH 45810	C-71 H T by door	08/11/2024	251.000000	09/15/2003
1ST92655	1ST92655	33375857	B	5/8	B		408	117 S MAIN ADA OH 45810	C-71 H T by door	08/11/2024	87.000000	08/18/2003
1ST92659	1ST92659	33375856	B	5/8	B		408	119 S MAIN ST Ada OH 45810	C-71 H T by door	08/11/2024	1657.000000	09/18/2003
1ST95725	1ST95725	58445893	B	5/8	B		408	721 S MAIN Ada OH 45810	C-73 H T RIGHT TOUCH	08/11/2024	749.000000	03/21/2006
20688664	20688664		M	5/8			408	211 S MAIN 2 Ada OH 45810	C-65 H A	08/11/2024	133.000000	10/05/2020
20688665	20688665		M	5/8			408	211 S MAIN 1 Ada OH 45810	C-65 H T, top left T	08/11/2024	45.000000	10/06/2020
20688669	20688669		M	5/8			408	211 S MAIN 3 Ada OH 45810	C-65 H Far East Touch (3)	08/11/2024	66.000000	10/06/2020
20688671	20688671		M	5/8			408	915 S MAIN ST Ada OH 45810	C-50 1' from walk; South Touch	08/11/2024	188.000000	04/29/2021
20866051	20866051		M	5/8			408	211 S MAIN 4 Ada OH 45810	C-65 H A	08/11/2024	120.000000	10/05/2020
20866054	20866054	20865516	B	5/8	B		408	111 W BALLARD Ave ADA OH 45810	C-43 Y-12' M 2' W of drive	08/11/2024	161.000000	11/02/2020
20866055	20866055		M	5/8			408	4139 ST RT 235 # R ADA OH 45810	C-45 H T	08/11/2024	400.000000	09/18/2020
20866057	20866057		M	5/8			408	809 S MAIN ST Ada OH 45810	C-5 TL-4' M	08/11/2024	131.000000	11/06/2020
20866061	20866061		M	5/8			408	610 S GILBERT REAR DWN Ada OH 45810	C-8 N PIT N METER T	08/11/2024	4.000000	01/04/2021
21962813	21962813		M	5/8			408	225 W LEHR AVE Ada OH 45810	C-45 H A	08/11/2024	1650.000000	03/18/1975
21962833	21962833		M	5/8			408	304 S GILBERT ST ADA OH 45810	C-62 H A on Ballard	08/11/2024	1520.000000	07/23/1975
21962834	21962834		M	5/8			408	115 W BALLARD Ave ADA OH 45810	C-44 H A under electric meters WEST ARB	08/11/2024	1772.000000	07/23/1975
22487222	22487222		M	5/8			408	121 1/2 S MAIN 3 Ada OH 45810	BACKROOM #2 DO NOT TOUCH THE PLUMBING	08/11/2024	939.000000	02/11/1977
22487273	22487273		M	5/8			408	121 S MAIN ST Ada OH 45810	BACKROOM #4	08/11/2024	2217.000000	06/14/1977
22774914	22774914		M	5/8			408	115 W LIMA Ada OH 45810	C-43 Y-5' M	08/11/2024	5342.000000	08/01/1977
22906684	22906684		M	1			408	425 MAIN CAMPUS Ada OH 45810	SE DRIVE 1ST LEFT ROOM 110 N WALL CLOSET	08/11/2024	6781.000000	06/10/1977
22920150	22920150		M	1			408	511 MAIN CAMPUS Ada OH 45810	C-42 Y-4' M	08/11/2024	715.000000	07/24/2007
23088202	23088202		M	5/8			408	815 S MAIN A Ada OH 45810	C-8 TL-4' M right	08/11/2024	3105.000000	10/14/1977
23510119	23510119		M	5/8			408	123 S MAIN ST DOWN Ada OH 45810	BACKROOM #6	08/11/2024	352.000000	12/01/1982
23510150	23510150		M	5/8			408	121 1/2 S MAIN 1 Ada OH 45810	BACKROOM #3	08/11/2024	915.000000	11/22/1994
25001294	25001294		M	5/8			408	121 1/2 S MAIN 4 Ada OH 45810	BACKROOM - LEFT #1	08/11/2024	1068.000000	06/01/1979
25050000	25050000		M	5/8			408	616 S GILBERT ST ADA OH 45810	C-62 H A East	08/11/2024	2771.000000	08/06/1979
25050001	25050001		M	5/8			408	616 1/2 S GILBERT ST ADA OH 45810	C-45 H A West by stair 616 1/2	08/11/2024	776.000000	08/06/1979
25327431	25327431		M	5/8			408	220 S GILBERT REAR Ada OH 45810	C-7 TL-5' M on Gilbert N pit	08/11/2024	719.000000	04/26/2004
27104757	27104757		M	5/8			408	121 1/2 S MAIN 2 Ada OH 45810	BACKROOM #5	08/11/2024	1015.000000	04/26/1994
28393339	28393339		M	5/8			408	609 S MAIN A Ada OH 45810	C-63 H A left meter	08/11/2024	2797.000000	01/05/2000
28393348	28393348		M	5/8			408	609 S MAIN B Ada OH 45810	C-63 H A middle	08/11/2024	1269.000000	07/13/1993
28393349	28393349		M	5/8			408	609 S MAIN C Ada OH 45810	C-63 H A right	08/15/2024	1112.000000	07/13/1993
34034743	34034743		M	2			408	4599 ST RT 235 Ada OH 45810		08/11/2024	5592.000000	03/01/2021
49457451	49457451		M	5/8			408	723 S MAIN ST A Ada OH 45810	C-6 TL-3' M N meter	08/11/2024	424.000000	08/09/2019
50080260	50080260		M	5/8			408	715 S MAIN Ada OH 45810	C-62 H T	08/11/2024	158.000000	09/02/2020
50080268	50080268		M	5/8			408	819 S MAIN ST Ada OH 45810	C-69 H A	08/11/2024	253.000000	08/20/2020
50080270	50080270		M	5/8			408	816 S GILBERT ST Ada OH 45810	C-5 TL-9' M	08/11/2024	163.000000	06/19/2020
50255461	50255461		M	5/8			408	4223 ST RT 235 Ada OH 45810	C-42 Y-10' T 2' N of drive	08/11/2024	351.000000	09/04/2019
50255466	50255466		M	5/8			408	4139 ST RT 235 # B ADA OH 45810	C-69 H T N meter	08/11/2024	166.000000	02/05/2019
50255473	50255473		M	5/8			408	4209 ST RT 235 Ada OH 45810	C-17 Y-4' from H T	08/11/2024	256.000000	03/11/2019
50255474	50255474		M	5/8			408	617 1/2 S MAIN Ada OH 45810	C-43 Y-9' T N meter	08/11/2024	382.000000	12/28/2018
50255479	50255479		M	5/8			408	931 S MAIN Ada OH 45810	C-7 TL-7' T	08/11/2024	376.000000	03/28/2019
50255487	50255487		M	5/8			408	806 S GILBERT ST ADA OH 45810	C-7 TL-8'	08/11/2024	140.000000	05/29/2019
50255489	50255489		M	5/8			408	931 S MAIN ST APT B Ada OH 45810	C-7 TL-7' T	08/11/2024	266.000000	05/22/2019
50255494	50255494		M	5/8			408	815 S MAIN REAR Ada OH 45810	C-8 TL-4' T left	08/11/2024	29.000000	04/30/2019

50255584	50255584		M	5/8			408	4139 ST RT 235 # A ADA OH 45810	C-69 Y-3' from H T S meter	08/11/2024	108.000000	02/04/2019
50566125	50566125		M	5/8			408	101 S MAIN Ada OH 45810	C-48 Y-25 T Between Yellow posts	08/11/2024	907.000000	05/07/2020
50566127	50566127		M	1			408	501 MAIN CAMPUS Ada OH 45810	C-55 Y-14' M gated a rea	08/11/2024	200.000000	08/06/2020
50580829	50580829		M	5/8			408	114 1/2 S GILBERT St ADA OH 45810	C-5 TL-3' M T E meter	08/11/2024	0.000000	12/02/2020
50580852	50580852		M	5/8			408	114 S GILBERT REAR Ada OH 45810	C-5 TL-3' M T	08/11/2024	2.000000	07/14/2020
50580853	50580853		M	5/8			408	224 W HIGH St ADA OH 45810	C-14 2' OFF CURB ON UNION M	08/11/2024	137.000000	06/19/2020
50605729	50605729		M	5/8			408	919 S MAIN Ada OH 45810	C-44 Y T	08/11/2024	298.000000	02/11/2020
50605732	50605732		M	5/8			408	615 S MAIN Ada OH 45810	C-48 Y-9' M	08/11/2024	232.000000	06/19/2020
50605733	50605733		M	5/8			408	610 UNION ST Ada OH 45810	C-4 TL-3' M	08/11/2024	129.000000	09/19/2020
50605734	50605734		M	5/8			408	810 S GILBERT St ADA OH 45810	C-6 TL-8' M	08/11/2024	141.000000	06/19/2020
50605748	50605748		M	5/8			408	610 S GILBERT St N ADA OH 45810	C-8 MIDDLE PIT S METER T	08/11/2024	106.000000	06/22/2020
50605750	50605750		M	5/8			408	221 W HIGH St ADA OH 45810	C-26 Y-4' M on Union	08/11/2024	358.000000	06/19/2020
50605752	50605752		M	5/8			408	120 W LIMA AVE Ada OH 45810	CURB ON GILBERT SOUT H METER LEFT	08/11/2024	81.000000	05/01/2020
55968677	55968677		M	5/8			408	4139 ST RT 235 # H ADA OH 45810	C-67 H T S meter	08/11/2024	735.000000	02/28/2000
55968678	55968678		M	5/8			408	4139 ST RT 235 # L ADA OH 45810	C-47 H T right touch	08/11/2024	1165.000000	03/10/2000
55968679	55968679		M	5/8			408	4139 ST RT 235 # I ADA OH 45810	C-63 H T, E meter	08/11/2024	877.000000	03/06/2000
55968682	55968682		M	5/8			408	4139 ST RT 235 # M ADA OH 45810	C-47 H T	08/11/2024	883.000000	03/10/2000
55968683	55968683		M	5/8			408	4139 ST RT 235 # N ADA OH 45810	C-47 H T W meter	08/11/2024	1014.000000	03/10/2000
55968684	55968684		M	5/8			408	4139 ST RT 235 # O ADA OH 45810	C-65 Y-2' from H T	08/11/2024	559.000000	03/10/2000
56444993	56444993		M	5/8			408	4171 ST RT 235 Ada OH 45810	C-46 Y-1' from H T in front of door	08/11/2024	1271.000000	03/20/2013
56444997	56444997		M	5/8			408	4249 ST RT 235 Ada OH 45810	C-48 Y-11' T 12' S of drive	08/11/2024	1431.000000	05/24/2010
56444999	56444999		M	5/8			408	4285 ST RT 235 Ada OH 45810	C-47 Y-15' Y 9' S of drive Water Only	08/11/2024	380.000000	10/26/2009
56445005	56445005		M	5/8			408	627 PLEASANTVIEW ST Ada OH 45810	C-46 Y-10' T in line with front door	08/11/2024	875.000000	07/24/2013
56445008	56445008		M	5/8			408	623 PLEASANTVIEW ST Ada OH 45810	C-45 Y-11' T	08/11/2024	897.000000	04/02/2009
56445009	56445009		M	5/8			408	619 PLEASANTVIEW St ADA OH 45810	C-45 Y-10' T	08/11/2024	201.000000	06/21/2010
56445012	56445012		M	5/8			408	627 CLINT DR Ada OH 45810	C-48 Y-10' T	08/11/2024	1157.000000	07/24/2013
56445013	56445013		M	5/8			408	620 S GILBERT St # RE ADA OH 45810	C-32 Y-7' T on Dobbins E meter	08/11/2024	1194.000000	06/09/2014
56445014	56445014		M	5/8			408	613 PLEASANTVIEW St ADA OH 45810	C-44 T-10' T	08/11/2024	278.000000	05/24/2010
56445015	56445015		M	5/8			408	615 PLEASANTVIEW St ADA OH 45810	C-44 Y-10' T West meter	08/11/2024	356.000000	11/27/2006
56445016	56445016		M	5/8			408	509 PLEASANTVIEW St ADA OH 45810	C-44 Y-16' T East meter	08/11/2024	483.000000	04/02/2009
56445018	56445018		M	5/8			408	503 PLEASANTVIEW ST Ada OH 45810	C-44 Y-11' T	08/11/2024	570.000000	05/27/2008
56445019	56445019		M	5/8			408	511 PLEASANTVIEW St ADA OH 45810	C-44 Y-16' T with 509 West meter	08/13/2024	527.000000	11/27/2006
566445001	566445001		M	5/8			408	4317 ST RT 235 Ada OH 45810	C-29 Y-21' T by gas meter Water Only	08/11/2024	1083.000000	10/26/2009
58357588	58357588		M	5/8			408	517 W LIMA Ada OH 45810	C-44 Y-20' T with 515 W meter	08/11/2024	774.000000	02/08/2002
58357589	58357589		M	5/8			408	513 W LIMA Ada OH 45810	C-41 Y-19' T 7' from hydrant W meter	08/11/2024	327.000000	04/22/2013
58357590	58357590		M	5/8			408	511 W LIMA AVE Ada OH 45810	C-41 Y-19' T 7' from hydrant E meter	08/11/2024	1047.000000	03/21/2013
58357591	58357591		M	5/8			408	521 W LIMA AVE Ada OH 45810	C-45 Y-19' T in line with front door	08/11/2024	1143.000000	02/08/2002
58357592	58357592		M	5/8			408	515 W LIMA AVE Ada OH 45810	C-44 Y-20' T with 517 E meter	08/11/2024	536.000000	02/08/2002
58357594	58357594		M	5/8			408	614 PLEASANTVIEW St ADA OH 45810	C-46 Y-11' T 5' W of drive	08/11/2024	551.000000	02/08/2002
58357595	58357595		M	5/8			408	502 PLEASANTVIEW ST Ada OH 45810	C-46 Y-10' T	08/11/2024	1545.000000	02/08/2002
58357596	58357596		M	5/8			408	506 PLEASANTVIEW ST Ada OH 45810	C-43 Y-14' T	08/11/2024	1324.000000	02/08/2002
58357597	58357597		M	5/8			408	510 PLEASANTVIEW ST Ada OH 45810	C-45 Y-12' T	08/11/2024	2018.000000	02/08/2002
58357598	58357598		M	5/8			408	629 W LIMA AVE Ada OH 45810	C-44 Y-11' T	08/11/2024	819.000000	04/02/2009
58357599	58357599		M	5/8			408	625 W LIMA Ada OH 45810	C-44 Y-12' T	08/11/2024	1629.000000	02/08/2002
58357603	58357603		M	5/8			408	525 W LIMA AVE Ada OH 45810	C-43 Y-18' T	08/11/2024	574.000000	02/08/2002
58357604	58357604		M	5/8			408	619 W LIMA Ada OH 45810	C-43 Y-13' T	08/11/2024	1334.000000	02/08/2002
58500520	58500520		M	5/8			408	215 S MAIN ST ADA OH 45810	C-66 H T	08/11/2024	712.000000	06/24/2002
58500534	58500534		M	5/8			408	129 S MAIN Ada OH 45810	C-62 H T	08/11/2024	231.000000	08/18/2003
58500535	58500535		M	5/8			408	127 S MAIN ST Ada OH 45810	C-62 H T	08/11/2024	909.000000	08/18/2003
58500536	58500536		M	5/8			408	125 S MAIN ST Ada OH 45810	C-62 H T meter is case mens restroom	08/11/2024	1843.000000	08/18/2003
58500537	58500537		M	5/8			408	125 1/2 S MAIN 2 Ada OH 45810	C-62 H T	08/11/2024	174.000000	08/19/2003
58500538	58500538		M	5/8			408	125 1/2 S MAIN 1 Ada OH 45810	C-62 H T	08/11/2024	156.000000	08/19/2003
58500539	58500539		M	5/8			408	125 S MAIN REAR 4 Ada OH 45810	C-62 H T	08/11/2024	131.000000	08/19/2003
60362520	60362520		B	3	B	18263412	408	419 S MAIN ST Ada OH 45810	C-44 H T	08/11/2024	3081.000000	07/28/2003
61515960	61515960		M	5/8			408	927 S MAIN ST Ada OH 45810	C-7 TL-8' T	08/11/2024	1429.000000	12/24/2003
62022219	62022219		M	5/8			408	628 PLEASANTVIEW ST ADA OH 45810	C-44 Y-12' T 7' off 630 drive	08/11/2024	265.000000	07/31/2013
62022237	62022237		M	5/8			408	117 S MAIN ST A Ada OH 45810	C-71 H T by door	08/11/2024	2342.000000	08/22/2003
62022240	62022240		M	5/8			408	515 S MAIN ST Ada OH 45810	C-71 H T on Gilbert	08/11/2024	686.000000	09/30/2005
62022242	62022242		M	5/8			408	313 W LIMA A Ada OH 45810	C-63 H T	08/11/2024	472.000000	06/06/2005
62022245	62022245		M	5/8			408	105 S MAIN Ada OH 45810	C-73 H T	08/11/2024	1803.000000	08/20/2003
64433401	64433401		B	5/8	B	14607990	408	107 S MAIN ST Ada OH 45810	INSIDE UNDER FLOOR RIGHT METER	08/11/2024	848.000000	11/27/2013
64433403	64433403		B	5/8	B	14607569	408	107 1/2 S MAIN Ada OH 45810	INSIDE 107 S MAIN UNDER FLOOR LEFT METER	08/11/2024	108.000000	11/27/2013
65499132	65499132		M	3			408	511 W LINCOLN AVE Ada OH 45810	C-68 H T	08/11/2024	3998.000000	04/13/2006
66240431	66240431		M	5/8			408	504 CLINT Dr ADA OH 45810	C-45 Y-4' from H T	08/11/2024	640.000000	07/24/2006
66240438	66240438		M	5/8			408	505 PLEASANTVIEW ST Ada OH 45810	C-46 Y-14' T	08/11/2024	516.000000	01/08/2013
66741800	66741800		M	5/8			408	621 CLINT DR Ada OH 45810	C-45 H T	08/11/2024	1100.000000	05/02/2007
66741802	66741802		M	5/8			408	513 CLINT DR Ada OH 45810	C-44 1Ft off H, T in pit lid	08/11/2024	906.000000	04/25/2008
67451441	67451441		M	5/8			408	620 S GILBERT REAR W Ada OH 45810	C-32 Y-7' T yard N on Dobbins West meter	08/11/2024	976.000000	06/09/2014
67451443	67451443		M	5/8			408	110 W LIMA AVE Ada OH 45810	C-43 Y-10' T 4' E of drive	08/11/2024	2300.000000	05/07/2007
67838563	67838563		M	5/8			408	2002 SOUTHERNVIEW St ADA OH 45810	C-16 Y-9' T on Clint	08/11/2024	1297.000000	10/30/2007
67838572	67838572		M	5/8			408	707 S MAIN ST Ada OH 45810	C-6 TL-6' T	08/11/2024	1303.000000	04/01/2008



68193155	68193155		M	4			408	515 W LINCOLN AVE Ada OH 45810	PHARMACY BOILER ROOM NORTH	08/11/2024	40133.000000	12/26/2007
68761419	68761419		M	5/8			408	225 W DOBBINS Ave ADA OH 45810	C-24 Y-4' T on Union	08/11/2024	699.000000	11/26/2013
68761451	68761451		M	5/8			408	212 S GILBERT St # 3E ADA OH 45810	C-5 TL-3' T middle N meter	08/19/2024	72.000000	07/24/2014
69496831	69496831		M	4			408	MATHILE BLDG Ada OH 45810	BASEMENT MECHANICAL ROOM	08/11/2024	9113.000000	12/02/2008
69714162	69714162		M	5/8			408	517 CLINT Dr ADA OH 45810	C-44 Y-3' from H T	08/11/2024	771.000000	03/27/2009
70392303	70392303	63282633	B	5/8	B		408	313 W LIMA F Ada OH 45810	C-62 H T	08/11/2024	194.000000	07/28/2016
70392304	70392304	65087409	B	5/8	B		408	721 1/2 S MAIN Ada OH 45810	C-67 H T	08/11/2024	455.000000	10/04/2011
70394298	70394298		M	3			408	401 W LIMA AVE Ada OH 45810	CLOSED IN OFFICE	08/11/2024	19438.000000	04/03/2009
70398200	70398200	65097528	B	5/8	B	18235680	408	109 S MAIN ST Ada OH 45810	VIS.UNDER WINDOW;MTR FLOOR 4FT FRTWINDOW	08/11/2024	1536.000000	06/23/2009
70758734	70758734		M	3/4			408	111-113 S MAIN St ADA OH 45810	T- IN GARAGE PORT BY BACK DOOR TOUCH	08/11/2024	1918.000000	07/27/2009
70845231	70845231	65749827	B	5/8	B		408	507 CLINT DR Ada OH 45810	C-45 Y-2' from H T under window	08/11/2024	1199.000000	08/25/2009
71501522	71501522	71190076	B	5/8	B		408	625 CLINT DR Ada OH 45810	C-46 Y-9' T	08/11/2024	400.000000	07/24/2013
71501611	71501611	71190067	B	5/8	B		408	630 PLEASANTVIEW St ADA OH 45810	C-44 Y-12' T 7' W of drive	08/11/2024	324.000000	07/31/2013
71501626	71501626	71190068	B	5/8	B		408	620 PLEASANTVIEW St ADA OH 45810	C-44 Y-9' T	08/11/2024	674.000000	07/24/2013
71868849	71868849		M	1			408	131 S MAIN ST Ada OH 45810	C-63 7-9' T on Lincoln	08/11/2024	454.000000	09/25/2013
71913354	71913354	69264704	B	5/8	B		408	116 S GILBERT St ADA OH 45810	C-5 TL-4' T	08/11/2024	1018.000000	02/17/2012
71913357	71913357	69264707	B	5/8	B		408	615 W LIMA AVE Ada OH 45810	C-44 Y-14' T	08/11/2024	271.000000	03/21/2011
71913361	71913361	69264711	B	5/8	B		408	512 CLINT DR Ada OH 45810	C-44 Y-3' from H T	08/11/2024	863.000000	03/04/2011
71913383	71913383	69264733	B	5/8	B		408	508 CLINT DR Ada OH 45810	C-47 Y-3' from H T	08/11/2024	1418.000000	10/11/2010
73776837	73776837	71117050	B	5/8	B		408	622 CLINT DR Ada OH 45810	C-62 Y-3' from H T by AC unit	08/11/2024	848.000000	03/23/2012
73776872	73776872	71117085	B	5/8	B		408	212 S GILBERT St # 3W ADA OH 45810	C-5 TL-3' T South meter	08/11/2024	196.000000	07/24/2014
73776875	73776875	71117088	B	5/8	B		408	117 W LINCOLN AVE Ada OH 45810	C-27 Y-9' T on Gilbert	08/11/2024	54.000000	05/31/2012
73776877	73776877	71117090	B	5/8	B		408	124 1/2 W LINCOLN # B ADA OH 45810	C-46 Y-10' T East meter	08/11/2024	388.000000	05/30/2012
73776878	73776878	71117091	B	5/8	B		408	124 W LINCOLN # A ADA OH 45810	C-46 Y-10' T West meter	08/11/2024	599.000000	05/30/2012
73776901	73776901	71117114	B	5/8	B		408	624 CLINT DR Ada OH 45810	C-69 Y-3' from H T	08/11/2024	646.000000	08/06/2012
75182409	75182409	75182409	B	5/8	B		408	1009 SOUTHERNVIEW St ADA OH 45810	C-44 Y-10' T	08/11/2024	211.000000	07/23/2013
75182410	75182410	75182410	B	5/8	B		408	915 SOUTHERNVIEW St ADA OH 45810	C-45 Y-10' T in line with door	08/11/2024	331.000000	07/23/2013
75182411	75182411	75182411	B	5/8	B		408	626 PLEASANTVIEW ST Ada OH 45810	C-44 Y-9' T	08/11/2024	659.000000	07/24/2013
75182412	75182412	75182412	B	5/8	B		408	909 SOUTHERNVIEW ST Ada OH 45810	C-44 Y-10' T	08/11/2024	316.000000	07/24/2013
75182415	75182415	75182415	B	5/8	B		408	2003 SOUTHERNVIEW ST ADA OH 45810	C-46 Y-10' T	08/11/2024	656.000000	07/23/2013
75182460	75182460	75182460	B	5/8	B		408	1011 SOUTHERNVIEW ST ADA OH 45810	C-44 Y-10' T	08/11/2024	1057.000000	07/23/2013
75182477	75182477	75182477	B	5/8	B		408	208 S GILBERT St ADA OH 45810	C-2 TL-5' T	08/11/2024	488.000000	06/14/2013
76263252	76263252		M	2			408	910 NORTHERNVIEW Dr ADA OH 45810	C-12 Y-18' T on Lima 2' off walk at york	08/11/2024	5164.000000	05/01/2014
76280548	76280548	76280548	B	5/8	B		408	905 SOUTHERNVIEW ST Ada OH 45810	C-45 Y-10' T	08/11/2024	404.000000	09/06/2013
76280550	76280550	76280550	B	5/8	B		408	1007 SOUTHERNVIEW ST ADA OH 45810	C-45 Y-10' T S pit	08/11/2024	351.000000	09/06/2013
76280580	76280580	76280580	B	5/8	B		408	4139 ST RT 235 # P ADA OH 45810	C-65 Y-2' from H T	08/11/2024	331.000000	11/26/2013
76280595	76280595	76280595	B	5/8	B		408	1005 SOUTHERNVIEW ST ADA OH 45810	C-45 Y-10' T 7' N of walk S meter	08/11/2024	405.000000	09/06/2013
76372740	76372740		B	1	B	14607986	408	945 S MAIN ST Ada OH 45810	C-44 Y-16' R in parking lot by sign	08/11/2024	2405.000000	07/03/2014
76372741	76372741		M	1			408	910 NORTHERNVIEW Dr ADA OH 45810	C-45 5' S of tree 3rd bldg down	08/11/2024	1001.000000	06/23/2014
76693452	76693452	76693452	B	5/8	B		408	720 UNION St ADA OH 45810	C-47 Y-4' T	08/11/2024	606.000000	10/01/2014
76693489	76693489	76693489	B	5/8	B		408	724 S GILBERT ST Ada OH 45810	C-7 TL-7' T	08/11/2024	409.000000	10/24/2014
76693505	76693505	76693505	B	5/8	B		408	303 W LIMA AVE Ada OH 45810	C-42 Y-15' T with 301 West meter	08/11/2024	612.000000	06/03/2016
76693509	76693509	76693509	B	5/8	B		408	301 W LIMA Ada OH 45810	C-50 Y-15' T with 303 S meter	08/11/2024	394.000000	01/25/2016
76693537	76693537	76693537	B	5/8	B		408	215 W DOBBINS Ave ADA OH 45810	C-24 Y-4' T on Union	08/11/2024	334.000000	09/23/2016
76693539	76693539	76693539	B	5/8	B		408	322 W LIMA AVE Ada OH 45810	C-46 Y-7' T	08/11/2024	451.000000	06/24/2016
77176479	77176479		B	5/8	B	14607672	408	937 1/2 S MAIN ST Ada OH 45810	TL-7 T in line with edge of porch pole	08/11/2024	333.000000	06/30/2014
82008762	82008762	82008762	B	5/8	B		408	310 S GILBERT ST Ada OH 45810	C-7 TL-5' T	08/11/2024	265.000000	01/31/2017
82008763	82008763	82008763	B	5/8	B		408	212 S GILBERT ST REAR 5 Ada OH 45810	C-5 TL-3' R S well N meter	08/11/2024	81.000000	01/27/2017
82008764	82008764	82008764	B	5/8	B		408	212 S GILBERT St # 1 ADA OH 45810	C-5 TL-3' R North meter	08/11/2024	83.000000	01/27/2017
82008765	82008765	82008765	B	5/8	B		408	212 S GILBERT St # 2 ADA OH 45810	C-5 TL-3' R N well S meter	08/11/2024	92.000000	01/27/2017
82008766	82008766	82008766	B	5/8	B		408	708 S GILBERT ST Ada OH 45810	C-7 TL-7' T 9' off alley	08/11/2024	321.000000	01/31/2017
82008773	82008773	82008773	B	5/8	B		408	716 S GILBERT St ADA OH 45810	C-4 TL-8' T	08/11/2024	271.000000	02/07/2017
82008777	82008777	82008777	B	5/8	B		408	726 S GILBERT ST Ada OH 45810	C-3 TL-8' T	08/11/2024	520.000000	02/07/2017
82008778	82008778	82008778	B	5/8	B		408	714 S GILBERT St ADA OH 45810	C-3 TL-8' T	08/11/2024	191.000000	02/07/2017
82008779	82008779	82008779	B	5/8	B		408	624 S GILBERT St ADA OH 45810	C-5 TL-7' T	08/11/2024	385.000000	02/07/2017
82008780	82008780	82008780	B	5/8	B		408	620 1/2 S GILBERT St ADA OH 45810	C-7 TL-6' T North meter	08/11/2024	115.000000	02/07/2017
82008782	82008782	82008782	B	5/8	B		408	712 S GILBERT ST Ada OH 45810	C-5 TL-8' T	08/11/2024	464.000000	02/07/2017
82008783	82008783	82008783	B	5/8	B		408	120 W DOBBINS Ave ADA OH 45810	C-24 TL-25' T on Gilbert	08/11/2024	184.000000	02/07/2017
82008784	82008784	82008784	B	5/8	B		408	620 S GILBERT St ADA OH 45810	C-7 TL-6' T S meter	08/11/2024	221.000000	02/07/2017
82008785	82008785	82008785	B	5/8	B		408	701 S MAIN Ada OH 45810	C-7 TL-6' M	08/11/2024	241.000000	03/10/2021
82008794	82008794	82008794	B	5/8	B		408	110 S GILBERT St ADA OH 45810	C-4 TL-4' T	08/11/2024	247.000000	01/27/2017
82008795	82008795	82008795	B	5/8	B		408	114 S GILBERT St ADA OH 45810	C-4 TL-4' T	08/21/2024	443.000000	01/27/2017
83686617	83686617	89622505	B	5/8	B		408	803 S MAIN ST Ada OH 45810	C-6 TL-3' M	08/11/2024	534.000000	02/23/2018
83686626	83686626	89622514	B	5/8	B		408	4139 ST RT 235 # J ADA OH 45810	C-64 H T only meter	08/11/2024	439.000000	03/16/2018
83686627	83686627	89622515	B	5/8	B		408	621 S MAIN Ada OH 45810	C-64 1ft off of H, 1ft W of AC, E meter	08/11/2024	218.000000	09/21/2018
83686629	83686629	89622517	B	5/8	B		408	220 1/2 S GILBERT St ADA OH 45810	C-7 TL-5' TOUCH S well E meter	08/11/2024	392.000000	03/20/2018
83686630	83686630	89622518	B	5/8	B		408	620 UNION ST Ada OH 45810	C-9 TL-3' T on Union	08/11/2024	53.000000	03/20/2018
83686635	83686635	89622523	B	5/8	B		408	612 S GILBERT St ADA OH 45810	C-8 S PIT ONLY METER T	08/11/2024	184.000000	10/03/2018
83686636	83686636	89622524	B	5/8	B		408	610 S GILBERT REAR UP Ada OH 45810	C-8 N MIDDLE PIT N METER T	08/11/2024	232.000000	10/03/2018
83686642	83686642		M	5/8			408	201 S MAIN ST Ada OH 45810	C-70 H T on Lincoln	08/11/2024	156.000000	11/08/2018
84622644	84622644	89992501	B	5/8	B		408	805 S MAIN Ada OH 45810	C-3 TL-3' M	08/11/2024	328.000000	09/04/2018

84622673	84622673	89992530	B	5/8	B		408	718 UNION St ADA OH 45810	C-45 Y-4' M	08/11/2024	132.000000	09/14/2018
84622683	84622683	89992540	B	5/8	B		408	621 1/2 S MAIN Ada OH 45810	C-64 Y-2' from H T W meter	08/11/2024	417.000000	09/21/2018
91603101	91603101		M	5/8			408	120 S GILBERT St ADA OH 45810	C-8 TL-4' T doesn't work	08/11/2024	87.000000	06/23/2023
91603105	91603105	93077353		5/8			408	308 S GILBERT St ADA OH 45810	C-7 TL-2' T	08/11/2024	105.000000	04/03/2023
91603106	91603106	93077354	B	5/8			408	825 S MAIN ST Ada OH 45810	C-6 TL-3' T	08/11/2024	14.000000	04/03/2023
91603108	91603108		M	5/8			408	911 S MAIN St ADA OH 45810	C-44 1ft off of sidewalk	08/11/2024	66.000000	03/22/2023
91603112	91603112	93077360	B	5/8	B		408	610 S GILBERT MIDDLE Ada OH 45810	C-8 N PIT S METER T	08/11/2024	100.000000	06/29/2022
91603113	91603113		M	5/8			408	617 S MAIN A Ada OH 45810	C-43 Y-9' M S METER	08/11/2024	104.000000	06/27/2022
91603114	91603114		M	5/8			408	219 S MAIN ST Ada OH 45810	C-43 Y-16' T 4' SW of pole	08/11/2024	146.000000	11/07/2022
91603118	91603118	93077366	B	5/8			408	4139 ST RT 235 # S ADA OH 45810	C-45 T in pit lid with radio read	08/11/2024	31.000000	12/27/2022
91603120	91603120	93077368	B	5/8			408	4139 ST RT 235 # C ADA OH 45810	C-64 Y-2' from H T	08/11/2024	60.000000	12/05/2022
91603121	91603121		M	5/8			408	122 W LIMA AVE Ada OH 45810	C-14 TL-8' T on Gilbert	08/11/2024	32.000000	10/11/2022
92579335	92579335		M	2			408	505 S MAIN ST Ada OH 45810	BOILER ROOM OF LEHR BLDG	08/11/2024	28560.000000	08/17/1992
92836987	92836987		M	2			408	200 W LEHR AVE Ada OH 45810	UTILITY ROOM DOOR #24	08/11/2024	46626.000000	12/21/1992
93373614	93373614		M	5/8			408	4139 ST RT 235 # D ADA OH 45810	C-64 Y-2' from H T	08/11/2024	257.000000	04/17/2015
95382713	95382713	94065223	M	5/8			408	106 S GILBERT St ADA OH 45810	C-5 TL-5' T	08/11/2024	2.000000	12/21/2023
95382717	95382717	94065227	B	5/8			408	305 S MAIN Ada OH 45810	C-72 H T Left	08/11/2024	67.000000	07/18/2023
95382718	95382718	94065228	M	5/8			408	709 S MAIN ST Ada OH 45810	C-8 TL-4' T 6' off alley	08/11/2024	67.000000	05/02/2023
95382728	95382728	94065238	M	5/8			408	203 W LIMA AVE Ada OH 45810	C-45 Y-6' FROM ROAD	08/11/2024	1.000000	07/25/2023
96228781	96228781		M	2			408	423 MAIN CAMPUS Ada OH 45810	GO TO ELEVATOR BASEMENT ROOM 003	08/11/2024	9001.000000	12/13/2007
96904219	96904219		M	5/8			408	723 S MAIN ST B Ada OH 45810	C-6 TL-3' M S meter	08/11/2024	567.000000	05/16/1997
96930690	96930690		M	1 1/2			408	520 W LINCOLN AVE ADA OH 45810	C-68 H V	08/11/2024	1577.000000	06/24/1997
97262096	97262096		M	5/8			408	220 S GILBERT St ADA OH 45810	C-7 TL-5' M S well W meter	08/11/2024	537.000000	11/15/2005
97262104	97262104		M	5/8			408	205 W LIMA AVE Ada OH 45810	C-44 Y-8' M	08/11/2024	1817.000000	07/28/1998
97395750	97395750		M	2			408	415 S GILBERT St Ada OH 45810		08/11/2024	8803.000000	08/19/1997

**SECTION 01010  
DEFINITION OF CONTRACT ITEMS**

**PART 1 GENERAL**

**1.01 FOREWORD**

- A. This Section describes the various Contract Items listed in the Bid.

**1.02 WORK INCLUDED**

- A. Under each Item the Contractor shall furnish all labor, materials, tools, plant equipment, supplies, maintenance of equipment, heating, lighting and power, insurance and bonds, coordination, and all Work and in accordance with the Specifications Parts A, B, and Divisions 1 through 16 of Part C and necessary to complete the Work in accordance with the obvious or expressed intent of the Contract Documents.

**1.03 WORKMANSHIP AND MATERIALS**

- A. The quality of workmanship and materials entering into any and all of the Items and the Work included shall conform to pertinent sections, paragraphs, sentences, and clauses, both directly and indirectly applicable thereto, contained in the Contract Documents, whether or not direct reference to such occurs under each Item in this Section.

**1.04 PAYMENT**

- A. The lump sum and unit prices stated in the Bid shall be payment in full for the completion of all Work specified and described or required to be included in the Contract, complete, and ready for use.

**PART 2 PRODUCTS**

Not used.

**PART 3 EXECUTION**

Not used.

**PART 4 SPECIAL PROVISIONS**

**4.01 CONTRACT ITEMS**

- A. The contract items are defined on the following pages.

**ITEM 1  
MOBILIZATION AND DEMOBILIZATION**

**1.01 DESCRIPTION**

- A. This Item is intended to pay non-recurring cost to the Contractor not recovered under other pay Items of the Contract.
- B. This Item shall include, but not be limited to, the cost for moving equipment in and out, performance and payment bonds, insurance, permits, utility connection cost, and other expenses associated with preparation for construction in accordance with the requirements of the Contract Documents.
- C. This item is intended to be in accordance with the Supplemental Conditions SC 2.6.

**1.02 WORK NOT INCLUDED**

- A. Any Work specifically included under other Bid Items.

**1.03 DEFINITION OF ITEM**

- A. Item 1 - Includes Mobilization and Demobilization.

**1.04 MEASUREMENT**

- A. The lump sum stated in the Bid shall be full compensation for all Work required under Item 1.
- B. The Contractor is reminded of the requirements of Supplemental Conditions Section 15.01.A regarding Mobilization and Demobilization costs as a percentage of the total project cost.

**1.05 PAYMENT**

- A. Payment shall be in accordance with Supplemental Conditions SC 2.6 The Engineer may reduce the amount to be paid under Item 1 if the percentage requested is not represented by the actual amount performed.

**ITEMS 2  
WATER METERS**

**2.01 DESCRIPTION**

- A. Under these Items, the Contractor shall furnish and perform all Work necessary for the installation of the water meters, in conformance with relevant sections of the Specifications.
- B. The removal of existing water meters shall be included under these Items.

- C. All repair of existing utilities damaged during water service construction is included under these Items.
- D. Under these Items, the Contractor shall perform all Work necessary for the provision and installation of expansion connections in conformance with relevant Sections of the Specifications.
- E. Under these Items, the Contractor shall furnish and perform all Work necessary for the provision and installation of gaskets in conformance with relevant Sections of the Specifications.
- F. The removal of existing expansion connections and gaskets shall be included under these Items.
- G. These Items shall include all expansion connection fittings, accessories and appurtenances.
- H. These Items shall include all water meter fittings, lid replacement or alteration, accessories and appurtenances not included in other pay Items.

## 2.02 WORK NOT INCLUDED

- A. Repairs to existing piping of shut off valves shall be performed by the Owner.
- B. Repairs or replacement of meter pits shall be performed by the Owner.

## 2.03 DEFINITION OF ITEMS

- A. Item 2a – 5/8-inch Water Meter Removed & Replaced (Meter Pit).
- B. Item 2b - 5/8-inch Water Meter Removed & Replaced (Inside Residence).
- C. Item 2c – 3/4-inch Water Meter Removed & Replaced (Meter Pit).
- D. Item 2d – 1-inch Water Meter Removed & Replaced (Meter Pit).
- E. Item 2e – 1-inch Water Meter Removed & Replaced (Inside Residence).
- F. Item 2f – 1-1/2-inch Water Meter Removed & Replaced (Meter Pit).
- G. Item 2g – 1-1/2-inch Water Meter Removed & Replaced (Inside Residence).
- H. Item 2h – 2-inch Water Meter Removed & Replaced (Meter Pit).
- I. Item 2i - 2-inch Water Meter Removed & Replaced (Inside Residence).
- J. Item 2j - 3-inch Water Meter Removed & Replaced (Inside Residence).
- K. Item 2k – 4-inch Water Meter Removed & Replaced (Inside Residence).
- L. Alternate Item 2a – Ultrasonic 5/8-inch Water Meter Removed & Replaced (Meter Pit).
- M. Alternate Item 2b – Ultrasonic 5/8-inch Water Meter Removed & Replaced (Inside Residence).
- N. Alternate Item 2c – Ultrasonic 3/4-inch Water Meter Removed & Replaced (Meter Pit).

- O. Alternate Item 2d – Ultrasonic 1-inch Water Meter Removed & Replaced (Meter Pit).
- P. Alternate Item 2e – Ultrasonic 1-inch Water Meter Removed & Replaced (Inside Residence).
- Q. Alternate Item 2f – Ultrasonic 1-1/2-inch Water Meter Removed & Replaced (Meter Pit).
- R. Alternate Item 2g – Ultrasonic 1-1/2-inch Water Meter Removed & Replaced (Inside Residence). **Addendum 2, August 30, 2024**

#### 2.04 MEASUREMENT

- A. The quantities to be paid for under the respective Items is for each meter satisfactorily furnished and installed.

#### 2.05 PAYMENT

- A. The quantities to be paid for under Items 2a through 2h shall be the full compensation for each water meter removed, furnished and installed in accordance with the Specifications.

### ITEM 3 ACCESSORIES

#### 3.01 DESCRIPTION

- A. Under these Items, the Contractor shall furnish, install and perform all work necessary for the installation of AMI infrastructure.
- B. Under these Items, the Contractor shall furnish and perform all Work necessary for the installation of the meter interface units (MIU), in conformance with relevant sections of the Specifications.
- C. These Items shall include all MIU fittings, accessories and appurtenances not included in other pay Items.
- D. Under these Items, the Contractor shall furnish and perform all Work necessary for the provision and installation of base stations in conformance with relevant Sections of the Specifications.
- E. These Items shall include all base station accessories not included in other pay Items.
- F. Under this Item, the Contractor shall furnish and integrate the meter reading software with the Village's billing platform, in conformance with relevant sections of the Specifications.
- G. The two-day training for the Village's staff shall be included in this Item.
- H. Technical support for the software shall be included in this Item.

- I. This Item shall include start-up operator preferences for any and all parameters or settings with the capability of customization.
- J. This Item shall include the verification that the integrated software is fully operational with the billing platform, base station and the water meter transceivers.
- K. This Item includes all time and materials to make the software functional for the Village.

**3.02 DEFINITION OF ITEM**

- A. Item 3a – AMI Infrastructure
- B. Item 3b – Software Integration and Programming

**3.03 PAYMENT**

- A. The lump sum stated in the Bid shall be full compensation for all Work required under Items 3a and 3b.

**ITEMS 4  
ANNUAL SUBSCRIPTION FEES**

**4.01 DESCRIPTION**

Under these Items, the Contractor shall supply a total costs associated for 5 years of annual service fees with the Vendor’s customer engagement portal, annual hosting and technical support.

**4.02 DEFINITION OF ITEMS**

- A. Item 4 – Annual Subscription Fees.

**4.03 PAYMENT**

- A. The lump sum stated in the Bid shall be full compensation for all Work required under Item 4. Annual subscription fees will be paid by the Owner on an annual basis.

**ITEM 5  
ALLOWANCES**

**5.01 DESCRIPTION**

- A. Under this Item, the Contractor shall furnish and perform all work necessary to provide the work described in Specification Section 01021 Allowances.

**5.02 PAYMENT**

- A. The lump sum allowance stated in the Bid for Item 5 shall be full compensation to pay the invoices submitted by the provider of services included in Specification Section 01021 as listed in Part 4 therein. The amounts paid to the Contractor will be the sum of said invoiced amounts without any markup for the Contractor. Any such markup for the Contractor or subcontractors shall be included under Item 3.

END OF SECTION



**SECTION 01043  
COORDINATION AND CONTROL OF THE WORK**

**PART 1 GENERAL**

**1.01 SCOPE**

- A. This section includes coordination and control of the Work.

**1.02 SUBMITTALS**

- A. Submittals shall be in accordance with the requirements of Section 01300 and shall include:
1. Information for the Record:
    - a. Bypass Pumping plan and procedures.
    - b. Haul routes to and from Site.
    - c. Plan and procedures for any shut downs and bypass pumping.
    - d. Coordination drawings shall include, but not be limited to, all process piping including, but not limited to, bill of material, laying length, embedded conduit runs, and embedded plumbing lines.
    - e. Proposed sequence and Schedule of Work associated with the replacement of meters.
    - f. Notification procedures for property owners.

**1.03 COOPERATION OF CONTRACTOR**

- A. The Contractor shall conduct his operations so as to interfere as little as possible with those of the Owner, private owners, other contractors, utilities, or any public authority on or near the Work.
- B. The Owner reserves the right to perform other Work by contract or otherwise, and to permit other public bodies, public utility companies, and others to do Work on or near the project during progress of the Work. If a conflict arises, the Owner will determine when and how the Work shall proceed.
- C. Claims for delay or inconvenience due to operations of such other parties on Work specified, shown on the Drawings, as directed or which can be reasonably expected to be encountered by the nature and location of the Work will not be considered.

**1.04 DISPOSAL OF DEBRIS**

- A. All debris resulting from construction operations, i.e., packaging, waste materials, damaged equipment, etc., shall be trucked from the Site by the Contractor and disposed of at spoil sites.
- B. The Contractor shall police the hauling of debris to ensure that all spillage from haul trucks is promptly and completely removed from public or private rights-of-way.
- C. All debris shall be disposed of in accordance with federal, state, and local laws and regulations.

**1.05 EMERGENCY MAINTENANCE SUPERVISOR**

- A. The Contractor shall submit to the Engineer the names, addresses, and telephone numbers of two employees responsible for performing emergency maintenance and repairs when the Contractor is not working. These employees shall be designated in writing by the Contractor to act as his representative and shall have full authority to act on his behalf as specified in the General Conditions.
- B. Contractor shall post at job Site, in a conspicuous location, the emergency numbers for the project.
- C. At least one of the designated employees shall be available for a telephone call any time an emergency arises.

**1.06 RESERVED**

**PART 2 PRODUCTS**

Not used.

**PART 3 EXECUTION**

Not used.

**PART 4 SPECIAL PROVISIONS**

**4.01 PRIVATE PROPERTY**

- A. The Contractor shall coordinate with the Owner for work on private property prior to commencement of work. The Contractor must have proper identification via a name badge or company clothing.
- B. The Owner has notified property owners in the area of the Work of this project. The Contractor shall also provide notification via a call-in program and door hangers or other means at each property at least two weeks prior to meter replacement. Notifications shall list the following at minimum:
  - 1. Name of Installing Contractor
  - 2. Projected dates of meter replacement

3. Directions for the property owner
4. Name and contact information of Village personnel

#### 4.02 SEQUENCE OF CONSTRUCTION

- A. The Contractor shall install new meters in a sequence following the Village's water meter inventory books or as directed otherwise by the Village. The Village is divided into four quadrants. The quadrant map is provided in the Supplementary Conditions. The Contractor shall limit work to a single quadrant at a time and not advance to the next quadrant until work in that quadrant has been substantially completed.

##### **Addendum 2, August 30, 2024**

1. New meters shall be installed in a systematic approach. Contractor shall prepare an installation plan at the onset of construction. Plan shall include the procedure in which meters will be replaced either by size, street, block or other subsections. **Addendum 2, August 30, 2024**
- B. Quadrant D includes several meters for Ohio Northern University. These meters cannot be replaced during normal on-campus periods of the school year. It is expected these meters can only be replaced during the summer months. Replacement of these meters requires authorization of the Village Administrator before work commences.
- C. The Contractor shall not install new meters during a meter reading period.

#### 4.03 MATERIAL STORAGE

- A. The Contractor shall store all materials for the Work inside the maintenance garage next to the Village's Water Treatment Plant.
- B. The maintenance garage is located at 110 Simon Ct, Ada, Ohio, 45810.

#### 4.04 INACCESSIBLE OR TROUBLE METERS

- A. The Contractor shall notify the Village of any meters that cannot be replaced to permit the Village to remedy the issues preventing meter replacement.

#### 4.05 OTHER ISSUES

- A. The procedures for addressing problems not discussed herein will be discussed and decided upon at a pre-construction meeting.

END OF SECTION

This page was intentionally left blank.

**SECTION 15215  
WATER METERS**

**PART 1 GENERAL**

**1.01 SCOPE**

- A. This Section includes removal, furnishing, installation and testing of water meters as indicated by these specifications or directed by the Owner.
- B. Work includes, but is not limited to:
  - 1. Service shutdown, existing meter removal, new meter installation, pit covers or pit cover alteration, startup and training services.

**1.02 SUBMITTALS**

- A. Submittals shall be in accordance with the requirements of Section 01300 and shall include:
  - 1. Shop Drawings for review:
    - a. Manufacturer's assembly drawing and parts list for water meters and required accessories indicating materials of construction and model numbers.
    - b. Manufacturer's recommendations for installation.

**1.03 MANUFACTURERS**

- A. It is the specific intent of this Section to limit the equipment furnished to a product of a major water meter manufacturer that has substantial experience and expertise in fixed network advanced metering infrastructure (AMI) with an expected accuracy and read rate of at least 98.5% for all meters in the system. Manufacturer is responsible for all system functionality. Meters shall be manufactured by a company with a minimum of ten years experience in the manufacturing of water meters.
- B. All meters, AMI infrastructure, project management, IT support, software, training and annual service and subscription fees and accessories shall be furnished by a single manufacturer who has adequate experience, in the judgment of the Engineer, concerning meters compatible with AMI technology to be furnished under this section.
- C. Meters and associated network infrastructure shall be compatible with Tyler Technologies software for billing.
- D. A single contract will be award for water meters, AMI infrastructure, installation, and system maintenance.
- E. To establish a minimum of quality required, the products furnished under this Section shall be one of the following manufacturers:

1. Badger Meter
2. Master Meter
3. Neptune Technology Group
4. Sensus

#### 1.04 QUALITY ASSURANCE

- A. The Bidder shall provide evidence of the following qualifications for the installing contractor with the Bid:
  1. The installing contractor shall be certified or licensed by the manufacturer as an installer of the specified products.
  2. The installing contractor shall be trained in all aspects of the installation of meters including installation of required accessories and appurtenances, transceivers, and meter program and start-up with the specified software.
  3. Owner name, contact information, project name and number of meters installed.
- B. The products specified herein shall comply with the listed ASTM standards and the noted design requirements.
- C. The Contractor may substitute a manufacturer or installation contractor after the accepted bid only with the written approval of the Engineer and Owner.

### PART 2 PRODUCTS.

#### 2.01 GENERAL

- A. Meter installations consists of existing service line shutoff, removal of existing lid and meter, installation of new meter, register, end points, gaskets, expansion connections, plastic top lids or lid alterations.

#### 2.02 5/8-INCH THROUGH 1-1/2-INCH METERS

- A. Meters 5/8-inches through 1-1/2-inches in size shall be Positive Displacement, Multi-jet, or Ultrasonic type. The base bid cost for Bid Items 2a thru 2e shall be given by the Contractor based on the approved meter models in this paragraph 2.02, B, C and D. It is the intent of the Owner to obtain bids for positive displacement or Multi-jet type meters for these sizes; however if the manufacturer does not furnish a positive displacement or multi-jet type meter, an ultrasonic meter can be bid in its place.
  1. Contractor to verify thread diameter prior to installation. 5/8-inch meters are 5/8 x 1/2, 7.5" laying length. **Addendum 2, August 30,2024**
- B. Positive Displacement (PD) Water Meters

1. Water meters shall be provided by and installed by the Contractor. The Contractor shall coordinate the startup of water meters with the Owner's staff.
  2. Water meters between the sizes 5/8-inches and 1-1/2-inches may be PD water meters
  3. Water meters shall meet AWWA C-700 size, capacity, lengths, accuracy and pressure loss requirements. The meter shall be compliant with ANSI/NSF Standard 61.
  4. Positive Displacement water meters shall be Badger M-Series, Neptune T-10 or Sensus Accustream for 5/8 to 1 inch.
- C. Multi-jet meters
1. Water meters shall be provided by and installed by the Contractor. The Contractor shall coordinate the startup of water meters with the Owner's staff.
  2. Water meters between the sizes 5/8-inches and 1-1/2-inches may be multi-jet water meters
  3. Water meters shall meet AWWA C-708 size, capacity, lengths, accuracy and pressure loss requirements. The meter shall be compliant with ANSI/NSF Standard 61.
  4. Multi-jet water meters shall be Master Meter Bottom Load Multi-jet.
- D. Ultrasonic meters
1. Ultrasonic water meters shall be provided by and installed by the Contractor. The Contractor shall coordinate the startup of water meters with the Owner's staff.
  2. 1-1/2-inch may be ultrasonic water meters.
  3. Ultrasonic meters shall meet AWWA C-715 size, capacity, meter lengths, accuracy and pressure loss requirements. The meter shall be compliant with ANSI/NSF Standard 61.
  4. 1-1/2-inch ultrasonic water meters shall be the Sensus Cordonel.

### **2.03 ULTRASONIC WATER METERS**

- A. Ultrasonic water meters shall be provided by and installed by the Contractor. The Contractor shall coordinate the startup of water meters with the Owner's staff.
- B. Water meters between the sizes of 2-inch and 4-inch shall be ultrasonic water meters.
- C. An alternative bid item will be included for ultrasonic water meters between the sizes of 5/8-inches and 1-1/2-inches. This includes bid items Alt-2a, Alt-2b, Alt-2c, Alt-2d and Alt-2e.
- D. Ultrasonic meters shall meet AWWA C-715 size, capacity, meter lengths, accuracy and pressure loss requirements. The meter shall be compliant with ANSI/NSF Standard 61.

- E. Ultrasonic meters between the sizes of 2-inch to 4-inch shall be Badger E-Series, Neptune Mach 10, Sensus Cordonel or Master Meter Octave for meters.
- F. Ultrasonic meters between the sizes of 5/8-inch to 1-1/2-inch shall be Badger E-Series, Neptune Mach 10, or Master Meter Sonata.

#### 2.04 REGISTER

- A. The registers will vary by manufacturer and meter style but at minimum meet the following requirements in this section. Registers must be an electronic device encapsulated in glass with 9 programmable digits utilizing a liquid crystal display (LCD). The register shall read and transmit flow in cubic feet. It will have indicators for flow direction, empty pipe, battery life and unit of measurement.
- B. The register must be hermetically sealed with a heat tempered glass cover and be tamper resistant.
- C. The electronic register shall have internal data logging capability and alarm status messaging to include reverse flow, tamper detection, empty pipe low or zero flow indication, **August 14, 2024** leak detections, and battery status
- D. The register must be able to read and transmit data every 12 hours at a minimum.
- E. Registers and meters shall be capable of installation in an existing meter pit or inside residence/business.

#### 2.05 PRESSURE CAPABILITY

- A. System shall operate up to a working pressure of 150 psi without leakage or damage to any parts and have no effect on the meter's accuracy.

#### 2.06 METER PIT LIDS

- A. Existing lids on meter pits consist of cast iron constructed lids. It is the responsibility of the Contractor to replace or alter the existing lids to ensure read rate accuracy of the new meters and AMI system.

#### 2.07 ADVANCED METERING INFRASTRUCTURE (AMI) SYSTEM

- A. The AMI system may utilize either:
  - 1. Radio frequency (RF) system with proper FCC licensing if operating on the applicable frequencies to transmit data to and from MIUs to the system. RF systems should include all base stations, repeaters and all infrastructure required to ensure accuracy and read rates per this specification.
  - 2. Cellular - based system to transmit data to and from transceivers to the system to transmit data to and from MIUs to the system.
- B. The AMI system shall have a 98.5% read rate accuracy.



- C. The AMI system shall be able to integrate with Tyler Technologies billing system already in use by the Village.
- D. The AMI system shall consist of
  - 1. Meter Interface Units (MIUs) capable of sending readings for collection every 12 hours at a minimum either to a base station for a RF system or directly to a cellular network with a cellular-based system.
  - 2. Base Station if a RF system is being utilized to collect data from the MIU and send to the Village's web-based platform.
  - 3. All additional infrastructure including software, billing integration, customer portal
- E. When deployed as a fixed network, the System shall provide hourly consumption interval data, time-synchronized at the host meter reading software. The host software shall provide individual account consumption interval data displayed in graphical as well as tabular formats, readily accessible to utility Customer Service Representatives to facilitate customer bill complaint resolution without the need for a truck roll.
- F. When deployed as a fixed network, the System shall provide priority alarm notification of potential leak and/or reverse flow events with user-configurable email or text messages for notification to utility personnel.
- G. When operating as a fixed network, the System shall provide the capability for a demand read initiated from the host software application. The number of demand read requests made over the lifetime of an MIU shall not impact the battery life or warranty.

### **PART 3 EXECUTION**

#### **3.01 INSTALLER REQUIREMENTS**

- A. Contractor to implement a call-in program to meter owners and provide door hanger notification tags or direct mailing postcards at a minimum of two weeks before meter is to be replaced. The Contractor is responsible for providing and hanging the notification tags.
- B. Contractor installing the new meters and placing notification tags on private property shall have identification as follows:
  - 1. Vehicle identifying Contractor name
  - 2. Name badge identifying Contractor name

#### **3.02 WARRANTIES**

- A. The following includes the warranty period for system components starting at the date of substantial completion.

1. Positive Displacement or Multi-jet Meters:
  - a. General materials and workmanship - 2 year
  - b. Housings or Main Case - 15 years
  - c. Registers 20 years (10 years full/ 10 years prorated)
  - d. MIUs - 20 years (10 years full/ 10 years prorated)
  - e. Base Stations 1 year
2. Ultrasonic Meters:
  - a. General materials and workmanship - 2 year
  - b. Housings or Main Case - 10 years
  - c. Registers 10 years (5 years full/ 5 years prorated)
  - d. MIUs - 20 years (10 years full/ 10 years prorated)
  - e. Base Stations 1 year

### 3.03 REMOVAL

1. The Contractor shall clean and flush the inlet side of the service line thoroughly before installing the new meter. ~~Make sure that metallic water service plumbing is properly grounded as per local electrical codes.~~ Reinstall any grounding wiring that is removed during the removal and installation of the new water meter.  
**Addendum 2, August 30, 2024**
- B.
- C. Coordinate with the Village and shut off water supply valves if the shutoff valves in the meter pit are inoperable and remove and disassemble the existing water meter.

### 3.04 INSTALLATION

- A. The Contractor shall orient the new meter so that the flow arrow on the body of the meter is aligned with the flow in the plumbing system.
- B. The Contractor shall install water meters inside existing meter pits or inside residences as directed by the Village. The installation location will match the existing location. Any required relocations of meters will be performed by the Owner outside of the Work.
- C. After completing installation, the Contractor shall test for leakage and proper meter operation in accordance with the manufacturer's instructions.
- D. For each residence, a photo will be taken of the existing meter in the meter pit or inside the residence prior to removal, a photo taken after the new meter has been installed and a photo taken to show the new meter programed and operating.

**3.05 TRAINING AND SUPPORT**

- A. Complete installation and operating instructions will be included for all of the supplied hardware and software equipment. The training must be supplied by the System manufacturer. The vendor will also inform the customer of what pre-installation activities are to be completed and what support material will be needed for the initial installation.
  - 1. Equipment vendors are required to supply information on required maintenance programs and should offer a five year ~~maintenance contract~~ Annual Subscription. **Addendum 2, August 30, 2024**
- B. The vendor shall have a customer support department required to help maintain and support the system through the use of the service agreement.

**PART 4 SPECIAL PROVISIONS**

**4.01 WATER METER SCHEDULE**

<b>Water Meter</b>	<b>Quantity</b>
5/8-inch (Pit)	1720
5/8-inch (Inside)	54
¾-inch (Pit)	5
1-inch (Pit)	22
1-inch (Inside)	12
1-1/2-inch (Pit)	9
1-1/2-inch (Inside)	3
2-inch (Pit)	11
2-inch (Inside)	26
3-inch (Inside)	9
4-inch (Inside)	10

**Addendum 2, August 30, 2024**

END OF SECTION

This page was intentionally left blank.

**EXHIBIT 5**  
**METER LOCATION KEY**


**Addendum2, August 30, 2024**

This page was intentionally left blank.

**LOCATION**  
 C=cell + #  
 Y=yard  
 TL=tree lawn  
 H=house

**METER TYPE**  
 T=touch  
 M=manual  
 R=radio  
 A=ARB

ADDRESS: \_\_\_\_\_  
 ACCT # \_\_\_\_\_  
 METER # \_\_\_\_\_  
 CURRENT LOCATION DESCRIPTION:  
 \_\_\_\_\_  
 \_\_\_\_\_



NOTES:

11	31	32	33	34	35	36	37	38	39	40	21																														
12	51	52	53	54	55	56	57	58	59	60	22																														
13											23																														
14																					24																				
15																															25										
16																																									26
17																																									
18	41	42	43	44	45	46	47	48	49	50																															
19											29																														
20	1	2	3	4	5	6	7	8	9	10	30																														

ROUTE # \_\_\_\_\_

DATE UPDATED: \_\_\_\_\_

UPDATED DESCRIPTION: \_\_\_\_\_

\_\_\_\_\_  
 \_\_\_\_\_  
 \_\_\_\_\_



This page was intentionally left blank.



**EXHIBIT 6**

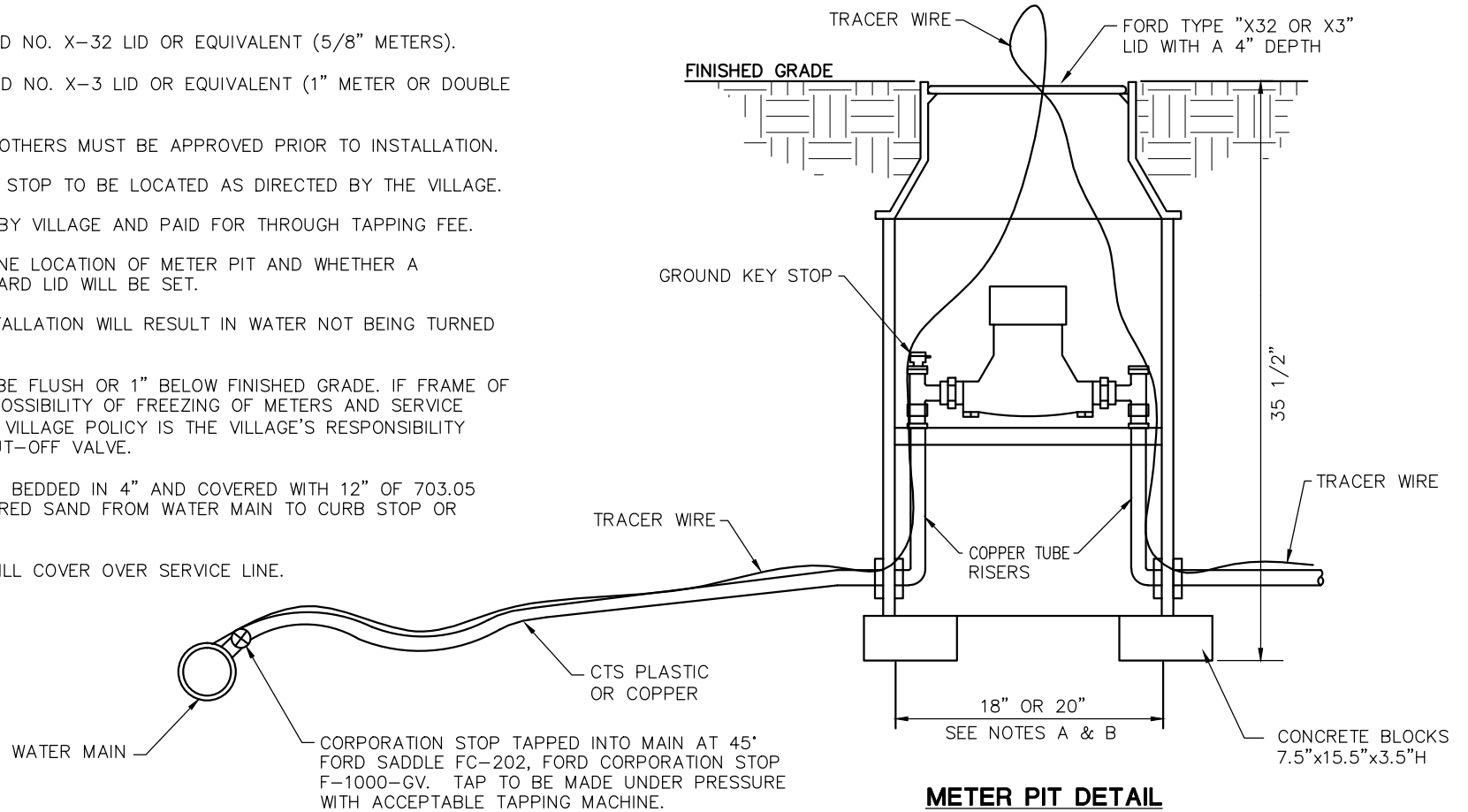
**TYPICAL METER INSTALLATION STANDARDS**

**Addendum 2, August 30, 2024**

This page was intentionally left blank.

**NOTES**

- A. 18" I.D. TILE FOR FORD NO. X-32 LID OR EQUIVALENT (5/8" METERS).
- B. 20" I.D. TILE FOR FORD NO. X-3 LID OR EQUIVALENT (1" METER OR DOUBLE 5/8" METER).
- C. PLASTIC METER TILE, OTHERS MUST BE APPROVED PRIOR TO INSTALLATION.
- D. METER PIT AND CURB STOP TO BE LOCATED AS DIRECTED BY THE VILLAGE.
- E. METER PIT PROVIDED BY VILLAGE AND PAID FOR THROUGH TAPPING FEE.
- F. VILLAGE WILL DETERMINE LOCATION OF METER PIT AND WHETHER A FROST-PROOF OR STANDARD LID WILL BE SET.
- G. UNSATISFACTORY INSTALLATION WILL RESULT IN WATER NOT BEING TURNED ON.
- H. METER PIT LID MUST BE FLUSH OR 1" BELOW FINISHED GRADE. IF FRAME OF METER LID IS SHOWING, POSSIBILITY OF FREEZING OF METERS AND SERVICE LINES IS INCREASED AND VILLAGE POLICY IS THE VILLAGE'S RESPONSIBILITY STOPS AT THE FIRST SHUT-OFF VALVE.
- I. SERVICE LINE IS TO BE BEDDED IN 4" AND COVERED WITH 12" OF 703.05 NATURAL OR MANUFACTURED SAND FROM WATER MAIN TO CURB STOP OR METER PIT.
- J. 4'-0" MINIMUM BACKFILL COVER OVER SERVICE LINE.



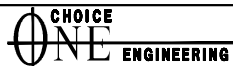
**METER PIT DETAIL**

PDB-188-18-36  
 SINGLE 5/8" METER - X32 LID  
 Pddb-188-20-36  
 DOUBLE 5/8" OR 1" METER - X3 LID

ACTUAL  
 INSTALLATIONS  
 MAY VARY

VILLAGE OF  
 ADA

**METER PIT INSTALLATION  
 STANDARD LID**



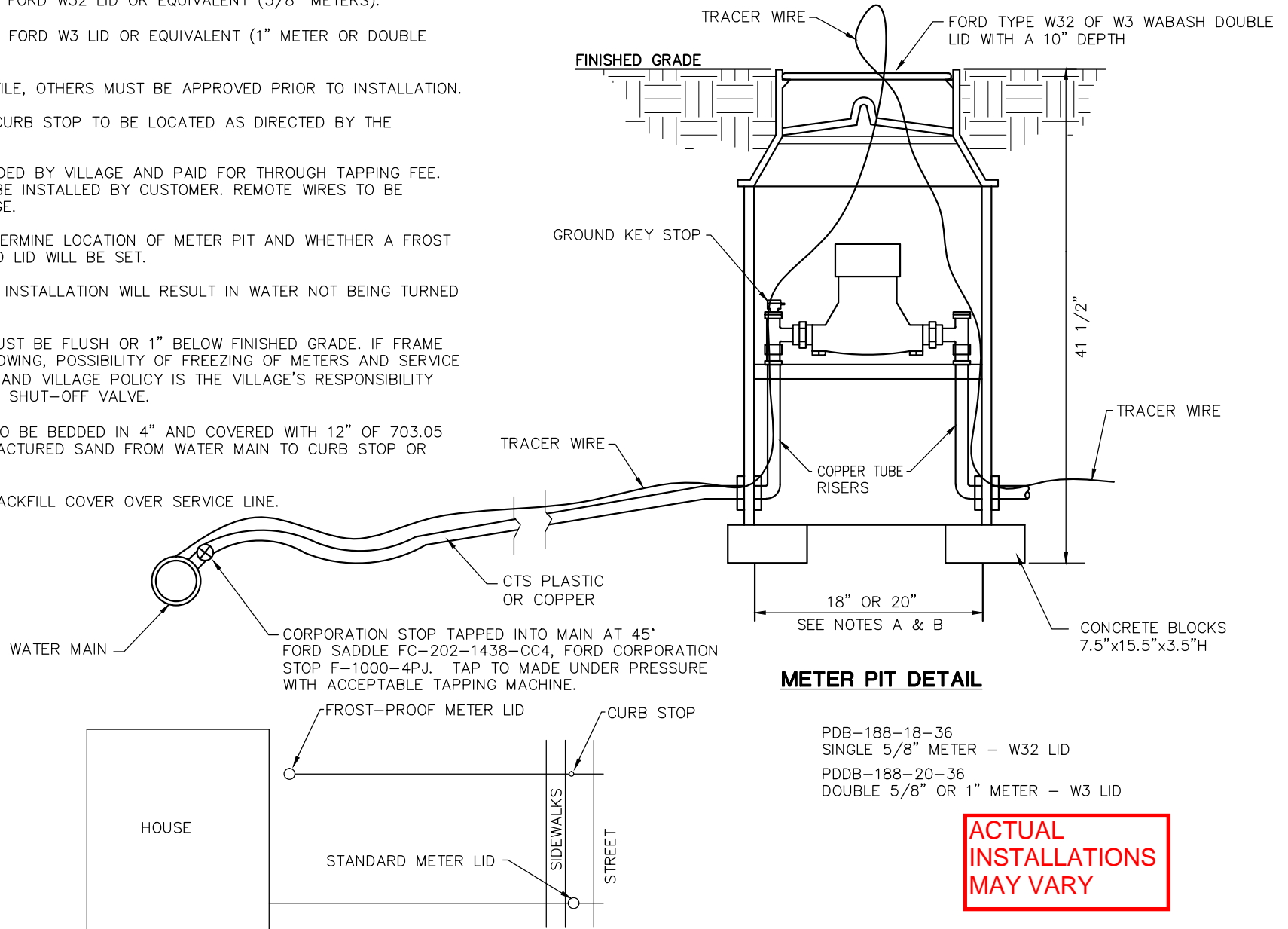
REVISIONS:  
 JULY 2008  
 AUG 2012  
 JULY 2014

DATE  
 APPROVED:  
 MAY 1997  
 PAGE No.  
 800-8

This page was intentionally left blank.

**NOTES**

- A. 18" I.D. TILE FOR FORD W32 LID OR EQUIVALENT (5/8" METERS).
- B. 20" I.D. TILE FOR FORD W3 LID OR EQUIVALENT (1" METER OR DOUBLE 5/8" METER).
- C. PLASTIC METER TILE, OTHERS MUST BE APPROVED PRIOR TO INSTALLATION.
- D. METER PIT AND CURB STOP TO BE LOCATED AS DIRECTED BY THE VILLAGE.
- E. METER PIT PROVIDED BY VILLAGE AND PAID FOR THROUGH TAPPING FEE. PIT AND METER TO BE INSTALLED BY CUSTOMER. REMOTE WIRES TO BE INSTALLED BY VILLAGE.
- F. VILLAGE WILL DETERMINE LOCATION OF METER PIT AND WHETHER A FROST PROOF OR STANDARD LID WILL BE SET.
- G. UNSATISFACTORY INSTALLATION WILL RESULT IN WATER NOT BEING TURNED ON.
- H. METER PIT LID MUST BE FLUSH OR 1" BELOW FINISHED GRADE. IF FRAME OF METER LID IS SHOWING, POSSIBILITY OF FREEZING OF METERS AND SERVICE LINES IS INCREASED AND VILLAGE POLICY IS THE VILLAGE'S RESPONSIBILITY STOPS AT THE FIRST SHUT-OFF VALVE.
- I. SERVICE LINE IS TO BE BEDDED IN 4" AND COVERED WITH 12" OF 703.05 NATURAL OR MANUFACTURED SAND FROM WATER MAIN TO CURB STOP OR METER PIT.
- J. 4'-0" MINIMUM BACKFILL COVER OVER SERVICE LINE.

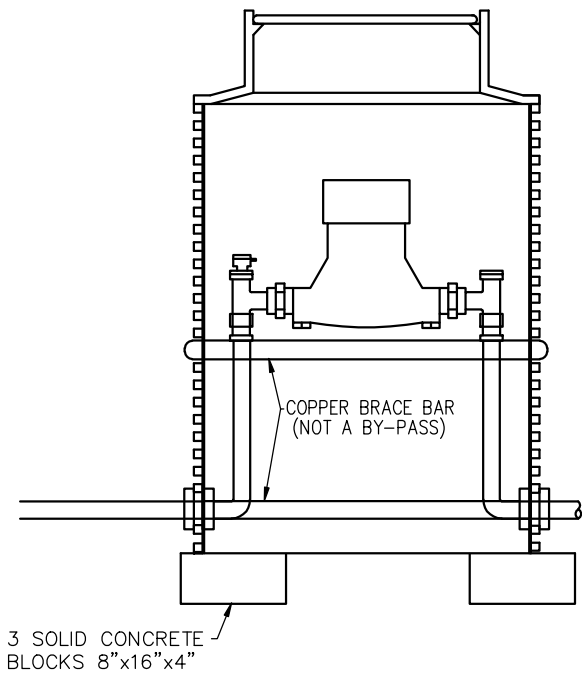


**METER PIT DETAIL**

PDB-188-18-36  
 SINGLE 5/8" METER - W32 LID  
 PDDB-188-20-36  
 DOUBLE 5/8" OR 1" METER - W3 LID

**ACTUAL  
 INSTALLATIONS  
 MAY VARY**

This page was intentionally left blank.



**NOTES**

- A. ONE METER PER PIT.
- B. ALTERNATE DESIGNS MAY BE SUBMITTED FOR APPROVAL.
- C. METER PIT SHALL BE:  
     1 1/2" METER – FORD # PMBB68836H36  
     2" METER – FORD # PMBB78836HB36
- D. USE FORD # MC-36-MBT COVER.

ACTUAL  
INSTALLATIONS  
MAY VARY

VILLAGE OF  
ADA



**1 1/2" AND 2" WATER METER PIT  
(FOR OFF ROAD USE ONLY)**

REVISIONS:  
4-9-09  
4-20-09  
3-25-10

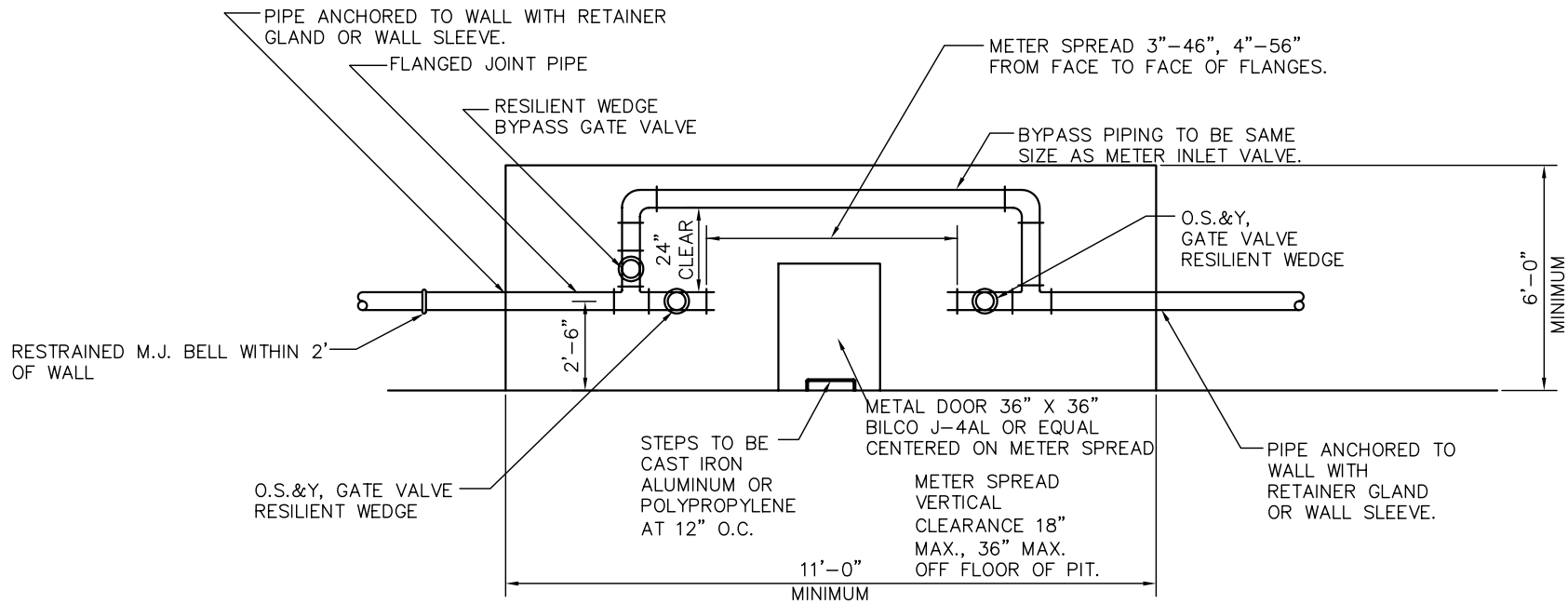
DATE  
APPROVED:  
AUG. 1999

PAGE No.

800-10

This page was intentionally left blank.





**NOTES:**

- A.** DIMENSIONS SHOWN ARE INSIDE MEASUREMENTS OF PIT.
- B.** ALL PIPE SHALL BE CL53 DUCTILE WITH FLANGED ENDS.  
(COPPER & BRASS MAY BE ACCEPTABLE. SUBMIT FOR APPROVAL)
- C.** ALL VALVES SHALL BE FLANGED END, HANDWHEEL OPERATED, AND OS&Y GATE VALVES, RESILIENT WEDGE.
- D.** PIT SHALL HAVE AN INSIDE HEIGHT OF 6' MINIMUM, FROM TOP OF GRAVEL.
- E.** WALLS TO BE FORMED CONCRETE.
- F.** PIT TO BE DESIGNED BY REGISTERED ENGINEER OR ARCHITECT AND APPROVED BY THE VILLAGE.
- G.** 12" MINIMUM 3/4" WASHED GRAVEL IN BOTTOM OF PIT OR CONCRETE SLAB WITH SUMP HOLE.
- H.** PIPING AND METER SHALL BE SUPPORTED
- I.** ALTERNATE DESIGNS MAY BE SUBMITTED FOR APPROVAL. SUBMIT COMBINATION PIT INSTALLATIONS FOR APPROVAL CLEARANCES.

**ACTUAL  
INSTALLATIONS  
MAY VARY**

**VILLAGE OF  
ADA**



**3" AND 4" METER PIT INSTALLATIONS  
(FOR OFF ROAD USE ONLY)**

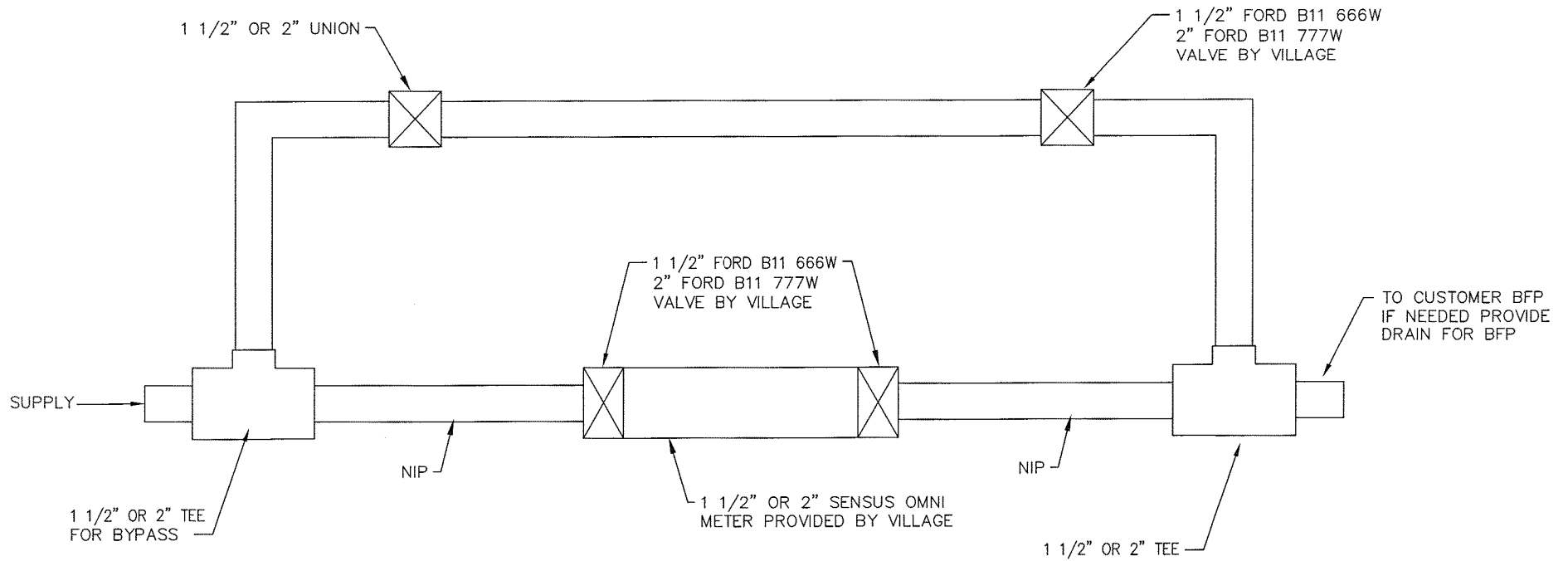
REVISIONS:

DATE  
APPROVED:  
AUG. 1999

PAGE No.

800-11

This page was intentionally left blank.



**NOTES**

- A. CENTERLINE OF METER TO BE NO MORE THAN 36" FROM THE FLOOR.
- B. METER MUST BE MOUNTED HORIZONTALLY.
- C. METER BOLTS, NUTS, AND METER FLANGE GASKETS PROVIDED BY THE VILLAGE.
- D. METER SETTING ASSEMBLY TO BE SOLDERED COPPER OR BRASS PIPING.
- E. ALL PIPING TO BE THOROUGHLY SUPPORTED.
- F. THE VILLAGE IS NOT RESPONSIBLE FOR MAINTENANCE OF INSIDE PLUMBING.
- G. PROVIDE 2 APPROVED BACKFLOW PREVENTERS OF EQUAL SIZE TO THE METER OPERATED IN PARALLEL. THE VILLAGE HAS THE OPTION TO REDUCE THE NUMBER OF BACK FLOW PREVENTERS UPON REQUEST.
- H. VILLAGE WILL PROVIDE LOCK FOR BYPASS VALVE.
- I. METER BYPASS TO BE SAME SIZE AS METER.
- J. BACKFLOW PREVENTERS SHALL BE TESTED AFTER COMPLETION BY OHIO CERTIFIED BACKFLOW PREVENTER TESTER AND PAPERWORK PROVIDED TO WATER DEPARTMENT.
- K. A MINIMUM OF 2 1/2 PIPE DIAMETERS OF STRAIGHT RUN OF PIPE OR EQUIVALENT FULL OPEN COMPONENTS IS REQUIRED UPSTREAM AND DOWNSTREAM OF THE METER OR STRAINER FLANGES. FULL OPEN FLOW COMPONENTS MAY CONSIST OF: STRAIGHT PIPE, FULL OPEN GATE VALVES, BYPASS TEES AND CONCENTRIC REDUCERS.

ACTUAL  
INSTALLATIONS  
MAY VARY

VILLAGE OF  
ADA

CHOICE  
**ONE** ENGINEERING

## 1 1/2" AND 2" METER WITH BYPASS

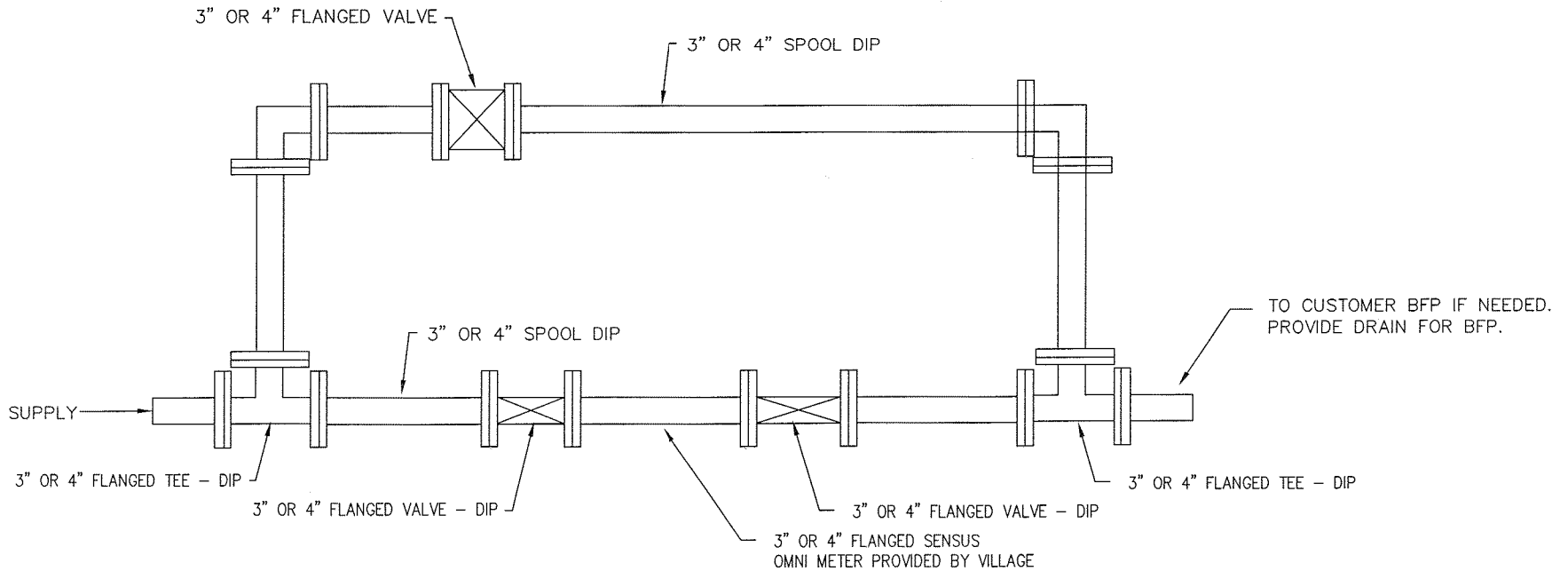
REVISIONS:  
8-1-1999  
3-1-2000  
3-1-2003  
3-1-2009

DATE  
APPROVED:  
MAY 1997

PAGE No.

800-13

This page was intentionally left blank.



**NOTES**

- A.** CENTERLINE OF METER TO BE NO MORE THAN 36" FROM THE FLOOR.
- B.** METER MUST BE MOUNTED HORIZONTALLY.
- C.** 2 METER FLANGE GASKETS AND METER BOLTS PROVIDED BY VILLAGE.
- D.** METER BYPASS ASSEMBLY TO BE CONSTRUCTED DUCTILE IRON PIPE.
- E.** ALL PIPING TO BE THOROUGHLY SUPPORTED.
- F.** THE VILLAGE IS NOT RESPONSIBLE FOR MAINTENANCE OF INSIDE PLUMBING.

- G.** PROVIDE 2 APPROVED BACKFLOW PREVENTERS OF EQUAL SIZE TO THE METER OPERATED IN PARALLEL. THE VILLAGE HAS THE OPTION TO REDUCE THE NUMBER OF BACK FLOW PREVENTERS UPON REQUEST.
- H.** VILLAGE WILL PROVIDE LOCK FOR BYPASS VALVE.
- I.** METER BYPASS TO BE SAME SIZE AS METER.
- J.** BACKFLOW PREVENTERS SHALL BE TESTED AFTER COMPLETION BY OHIO CERTIFIED BACKFLOW PREVENTER TESTER AND PAPERWORK PROVIDED TO WATER DEPARTMENT.
- K.** A MINIMUM OF 2 1/2 PIPE DIAMETERS OF STRAIGHT RUN OF PIPE OR EQUIVALENT FULL OPEN COMPONENTS IS REQUIRED UPSTREAM AND DOWNSTREAM OF THE METER OR STRAINER FLANGES. FULL OPEN FLOW COMPONENTS MAY CONSIST OF: STRAIGHT PIPE, FULL OPEN GATE VALVES, BYPASS TEES AND CONCENTRIC REDUCERS.

ACTUAL  
INSTALLATIONS  
MAY VARY

VILLAGE OF  
ADA

CHOICE  
**ONE** ENGINEERING

## 3" AND 4" METER WITH BYPASS

REVISIONS:  
8-1-1999  
3-1-2000  
1-1-2001  
3-1-2003  
3-1-2009

DATE  
APPROVED:  
MAY 1997

PAGE No.

800-14

This page was intentionally left blank.